977.277

DEKALB
AUBURN
LAND
RECORDS
V.1

ECKHART PUBLIC LIBRARY
603 S. Jackson
Auburn, IN 46706

977.277
Real
v. 1

4954

TOWN OF AUBURN

COUNTY OF DeKALB

STATE OF INDIANA

RECORDS

1841-1848

V [redacted]

ECKHART PUBLIC LIBRARY
Auburn, IN 46706

(TOWN OF AUBURN)

COUNTY OF DeKALB

STATE OF INDIANA

RECORDS

1844-1854

Vol. 3

ECKHART PUBLIC LIBRARY
Auburn, IN 46706

Auditors Office Albany

Date of Transfer.	No.	From whom transferred.	To whom transferred.	In-lots.	Out lots.	Block.
April 3d 1841	1	Wesley Park	Jo. County Agent	155 167 30 26 26		
May 3d "	2	Daniel Hull & wife	Isaac M'Andarfer	97 60		
" 4th "	3	Benjamin Warner	David Cooper	57		
" 6th "	4	Wesley Park	Daniel Hull	97 66		
All lots S. of 1 Street except Lots All lots between 2d & 3d Sts except Lots all lots between 7th & 8th Sts " " May 13th " " 5 all lots between 10th & 11th Sts except 26 all lots between 12th & Union Sts " "		Lofthus Alvord & Wife & Hazakel Alvord	Chester Alvord	15 29 1 27 2 1 2 26 1 24 2 27 24 31 178		
May 14th 1841	6	Chester Alvord by Hazakel Alvord Agent	Catharine Forbes	75 18		
27th The undivided half part of George Delong Jr. Beginning at the center of the section thence N. 1/4 E. 11.66/100 to the creek thence along the E. side of the creek to a point 26 N. 15. to the N. line of Lot No. 9 Sec. thence N. 89 1/2 E. 10.66. to the place of beginning			John Lansas Jr.			
The undivided 1/2 part beginning at center of said Sec. thence N. 13 1/2 p. to a beech thence E. 25 2/3 thence S. 20 thence W. 12. thence N. 1/4 to the	8	S. Delong Jr.	John Lansas Jr.			
June 5th "	9	County Agent	S. W. Sprott	4 22 11 6		
June 7th "	10	" "	David Cooper	32		
" 10 "	11	Reuben L. Dawson	John Webster			
" " "	12	" "	Samuel C. Arnold			
" " "	13	Co. Agent	Thomas J. Freeman	89		
" " "	14	" "	Isaac B. Smith	57		
July 13 "	15	Lansdot Ingman	Royal B. Cooper	141 142		
" " "	16	Co. Agent	" " "	190		
" " "	17	" "	David M. Shoemaker	53 267 16 272 307		
" 15 "	18	Thomas L. Yates	Reuben L. Dawson			
" " "	19	Chester Alvord	David Cooper	59 60		
" 22 "	20	Collin Robertson	Charles Gardiner	79 80 81		
August 4th "	21	Wm. Rogers & Co.	Samuel Wyatt "			
Sept. 6th "	22	School Commissioners	Christian Hausman			
" " "	23	" "	Gabriel Hausman			
" " "	24	" "	Samuel Hausman			
" 13 "	25	Wm. L. Goodell	John R. Helmick	50 51 58 59		
Oct. 8 "	26	Wm. King	Simeon Aldrich			
Nov. 15 "	27	Timothy M'Clure	" "			
July 6	28	Samuel Dyer	Nathaniel Hill			

April 8th A.D. 1841

Name of Town.	Val. of lands.	Value of improvements.	Value of lands and improvements.	Description.	Sec.	Town.	Range.	Acres.	Hund.	Date of Deed.	REMARKS.
Auburn O.P.				Old Plat							
Auburn				Old Plat Spencers addition							both in 1 Deed
"				old plat							
"				Old plat Spencers addition							both in 1 Deed
Auburn				old Plat							
Auburn				old Plat							
					26	33	12	13	00		
near the lower end of a Mill race thence											
					26	33	12	2	00		
place of beginning Auburn O.P.											
" "											
				Pt. E½ & Pt. of Lot No 28 & Pt. of Lot No 29	34	15		179	02		
				E pt. of Sec. qr.	6	33	15	30	29		sine Sold to Bolong
Auburn O.P.											
" "											
" "											
" "											
				N.W. qr.	33	33	14	112	95		
Auburn O.P.											
Range toward				Except 1 1/4 acres Sold & Pt of S.W. qr	1 36	33 34	14 14	179	96	This description belongs to the line on range line	
				SE.	16	33	12	160	00		
				E½ & E½ of W½ of Lot No 7		"	"	120	00		Divided by Line
				E½ of NW¼ & W½ of NE¼ of Lot No 7		"	"	120	00		
Road Town											
				NW¼ of NW¼	18	35	15	80	00		
				NE¼ of NW¼	7	"	"	80	00		
				SE of NE	34	33	12	40	00		Entered by 2 Vol. Tax

Auditors Office Auburn

Date of Transfer.	No.	From whom transferred.	To whom transferred.	In-lots.	Out lots.	Block.
1841	28	Campbell & Merchant	George Deems			
December 29th	29	Isaac Whitmore	Josephine Trout			
Nov. 16th "	30	John R. Helmick	Anthony Dodge	50 51 58 59		
Oct. 12 "	31	Christopher Bear	James Wood			
Nov. 24 "	32	McCarty & Fletcher	Henry Hull & Wife			
April 26 "	33	John R. Alexander	Calvin W. Alexander			
January 21st 1840	34	John Surfas	Wm. Delong			
April 26th 1841	35	John Miller	Joseph Embury			
Dec. 29th "	36	Thos. J. Dutt	James Delevend			
Nov. 18 "	37	Wm. Fleet	Benjamin Holmes			
" " " "		" "	" "			
" " " 38		" "	Hiram Holmes			
Sept. 7 "	39	Ex Agent	Wesley Park	224 224 99 15 61		
" " " "		" "	" "			
May 12. "	40	Chester Alvord	James Bayles	55 56		
Feb. 7 "	41	John Furlay	Sylvanus Lamb			
March 10 1842	42	Sylvanus Lamb	Isaac & Thomas Lewis			
Jan. 21st "	43	James Cole	David Prince			
" " " "		" "	" "			
" " " "		" "	" "			
" " " "		" "	" "			
Dec. 31st 1839	44	John Delafield	George W. Halil			
" " " "		" "	" "			
Feb. 26th 1841	45	James Thompson	John Baird			
Augt. 6 "	46	Grove Spencer	Wm. McAnsterffer			
Feb. 24th 1842	47	Gotlieb Feiglar	Michael Richards		104	
May 2 "	48	George Egnew & Wife	Levi Rider			
" 2 "	49	Eli Holmes	James Holmes			
" 2 "	50	Andrew Surfas	School District			
" 2 "	51	Peter Helwig	Henry Acker			
" 2 "	52	Daniel Porter	Benjamin Worthington			
" 2 "	53	Henry Acker	Wm. Rosenberry			
" 2 "	54	Anthony Dodge	John R. Helmick			

Fractional Lots
62 14 15 16 17 18 19 20 21 22 23 24 25 26 27 28 29 30 31 32 33 34 35 36 37 38 39 40 41 42 43 44 45 46 47 48 49 50 51 52 53 54 55 56 57 58 59 60 61 62 63 64 65 66 67 68 69 70 71 72 73 74 75 76 77 78 79 80 81 82 83 84 85 86 87 88 89 90 91 92 93 94 95

A. D. 1841

Name of Town.	Val. of lands.	Value of improvements.	Value of lands and improvements.	Description.	Sec.	Town.	Range.	Acres.	Hund.	Date of Deed.	REMARKS.
				Sw. of NW.	3	34	14	40	00	Sept. Seventeenth 1845	
				S½ of NW. & NW. of SW.	35	33	12	80	00		Ent. by Sally Kellogg
Vienna											
				S E. gr.	29	33	12	160	00		
				{ & W½ of NW. gr. 13 / E½ of NE. gr. 14 }		33	12	160	00		
				NE¼ of NE. gr.	34	33	12	40	00		
				SE. gr.	14	33	12	160	00		Entered by J. Miller
				W½ of SE. gr.	22	"	"	80	00		
				SE. of NE. gr.	17	35	15	40	00		Ent. by J
				{ SE. gr.	34	35	13	160	00		Both in one Deed
				{ W½ of NW. gr.	17	"	14	80	00		
				{ E½ of SE. gr.	18	"	"	80	00		" " "
				{ & NE. gr. & E½ of NW. gr.	19	"	"	240	00		
Auburn O.P.											
Afflant O. addition											" " "
Alt O.P.											
				W½ & NE¼ of NW. gr.	33	34	13	120	00		
				Same	"	"	"	"	"		
				W½ of NW. gr.	26	33	12	80	00		
				E½ of NE. gr.	27	"	"	80	00		all in one Deed
				Sw. of Sw. gr.	23	"	"	40	00		
				SE. of SE. gr.	22	"	"	40	"		
				SE. gr. & E½ of Sw. gr.	35	33	12	240	00		both in one Deed
				Sw. of Sw. gr.	35	"	"	40	00		
				E½ of SE. gr.	32	"	13	80	00		
				NE. of SE. gr.	32	35	13	40	00		
Auburn O.S.											
				SE. of NW. gr.	12	34	14	40	00		
				{ Undivided ½ of NE. gr. 4 / & " W½ of Sw. gr. 13 }		34 / 34	13 / 12	220	00		Both in 1 Deed
				In NW. corner gr.	34	33	12	00	50		
				Sw. gr.	30	35	15	160	00		
				NW. of NE. gr.	17	34	15	40	00		
				Sw.	30	35	15	160	00		

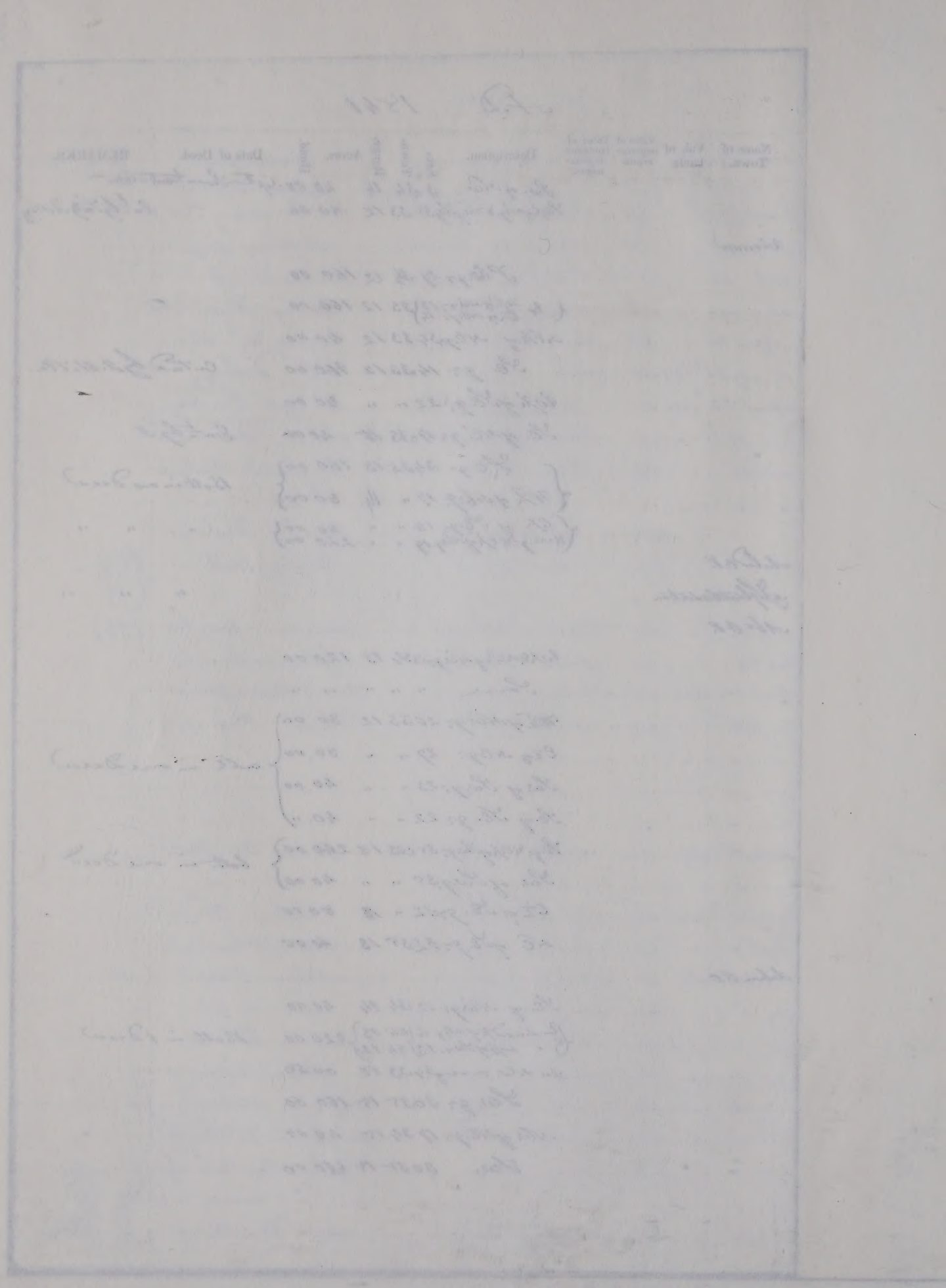

Auditors Office Auburn

Date of Transfer.	No.	From whom transferred.	To whom transferred.	In-lots.	Out lots.	Block.
May 3d 1842	55	Isaac Talmage	Israel D. Hartley			
" 3 "	56	R. T. Dawson & John Spencer	John Webster			
" 3 "	57	Timothy McClure	George Skinner			
" 4 "	58	Sheriff of DeKalb County	Solomon Delong			
" 5 "	59	Grove Spencer & wife & Cicero Millington	Lydia Anne Town			
" 5 "	60	Abel Thompson	Horace H. Chapman			
" 6 "	61	George Shaffer	John Shurr			
" 9 "	62	Henry Shull	Henry A Shull			
" 9 "	63	" "	John Shull			
" 9 "	64	" "	George Shull			
" 12 "	65	James M. Goetschius	Lewis Goetschius			
" 13 "	66	John G. Clark	John Connell			
" 23 "	67	Timothy Moody & wife	Jesse Harter			
" 24 "	68	Joseph Wolff	Daniel Shull			
" 26 "	69	County Agent	Solomon Easley	129, 130, 45, 48, 33, 34		
" 26 "	70	" "	Benjamin Nelson	247, 298		
" 25 "	71	Asa W. Swift	Charles D. Delany			
" 27 "	72	Chester Alvord	Jonathan L. Jacobs	87, 333		
" 27 "	73	Wm Patten	Same			
June 9th "	74	Solomon Martin	Myron Richlands			
" 9 "	75	Myron Richlands	Josiah Day			
" 9 "	76	Cicero Millington	Thomas M. Town			
" 15 "	77	George C. Dunn	John Ragon			
" 17 "	78	Leonard V. Hopie	Isaac Pennington			
" 24 "	79	Jacob Friend	Amos Stevens			
" 25 "	80	John Patton	Peter Swash			

A.D. 1842.

Name of Town.	Val. of lands.	Value of improvements.	Value of lands and improvements.	Description.	Sec.	Town.	Range.	Acres.	Hund.	Date of Deed.	REMARKS.
				W½ NW. gr. & S½ of W½ of SW. gr. & N½ SE. gr.	20 19	35	14	200	00		
				Frl. W½ of SW. gr.	28	34	15	60	90		
				SE. of NE. gr.	1	35	14	40	00		
				E. fr. SW. gr.	6	33	15	25	00		
				S½ of NW. gr.	36	33	12	80	00		
				E½ of NE. gr.	35			80	00		
				W½ of NE. gr.	34	34	12	80	00		
				NW. gr. & W½ NE. gr.	35	34	12	240	00		all in one deed
				E½ & N½ of NW. gr.	4	34	12	346	88		
				NE. gr.	21	35	13	160	00		
				W half	6	34	13	214	57		
				NE. gr. & E½ of SW. gr.	17	34	13	240	00		
				E½ of NE. gr.	35	33	12	80	00		
				E½ of NW. gr.	29	35	15	80	00		
				N½ of SE. gr.	12	33	12	80	00		
				S½ of SE. gr.	12	33	12	80	00		
				W½ of NE. gr.	26	35	14	80	00		
				W½ of SW. gr. & E½ of SE. gr.	3 4	33	13	160	00		
				SW. Corner SW. gr.	26	33	12	30	00		
				W½ & NE¼ of NE. gr.	17	33	13	122	19		
				N½ of NW. gr.	2	34	13	74	02		
Aubr. O.P.											
Spencer Addition											
Aubr. O.P.											
				W½ NE. gr.	31	34	14	80	00		
Aubrn. O.P.										~~Decr. 1st 1841~~	
				NE. of NE. gr.	26	34	12	40	00	Apr. 20th 1841	
				E½ SW. gr.	31	34	13	80	00	April 20th 1840	
				" " " " " "						" " 24 1841	
				W½ SE. gr.	6	33	14	80	00		
				N½ NE. gr. & N½ NW. gr. & W½ of SW. gr.	5	34	12	202	70		
				NE. gr. & E½ NW. gr.	31	35	12	240	00		
				W½ SE. gr.	32	35	12	80	00		May 30th 1842 all in 1 Deed
				SW. gr.	29	35	12	160	00		
				SW. gr.	18	35	13	112	28		
				W½ of NE. gr.	28	35	13	80	00		
				SW. gr.	8	34	13	160	00		
				NE. gr.	2	34	13	148	03		
				SW. NW. gr.	26	35	13	40	00	March 5 1841	
				W½ SW. gr. & W½ NW. gr.	18 19	33	12	156	81	Decr. 4. 1840	
				NE. of NE. gr.	17	35	15	40	00	June 3. 1842	
				SW. gr.	10	34	12	160	00	Mar. 14 "	

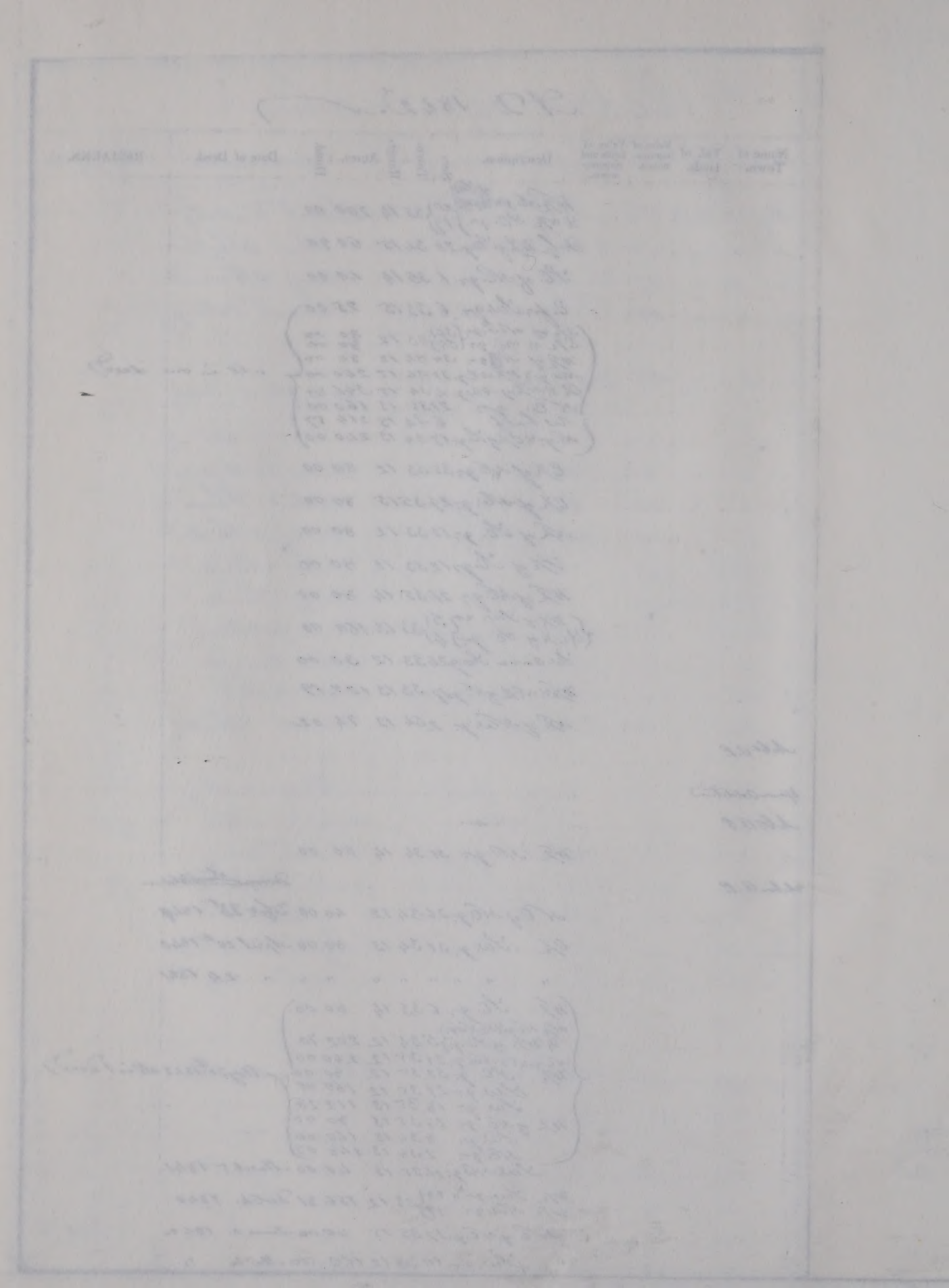

Auditors Office Auburn

Date of Transfer.	No.	From whom transferred.	To whom transferred.	In-lots.	Out lots.	Block.
June 30th AD 1842	81	Paul M. Coon William Coll & Avery Coll.	William Knisely			
July 2d "	82	J. O. P. Sherlock	Joseph W. Robins	245		
" 2 "	83	Geo. Patterson & Jane C Patterson	Joseph Jones			
" 2 "	84	Roswell Curtis	Same			
" 2 "	85	Thomas M. Town	Abel Millington			
" 2 "	86	Abel Thompson	James Grant			
" 2 "	87	Grove Spencer	Same			
" 11 "	88	George Myres	Heirs of John McAnderffer			
" 23 "	89	Elijah K. Bent	Horatio G Sampson			
Augt 2. "	90	Benjamin G Warner	Luther J Roberts			
" 3 "	91	John Swagger & Reuben L. Davis	Edward Scoville			
" 3 "	92	Exrs Jehiel Dort	Henry Fusselman			
" 3 "	93	John Swagger & Edward Scoville	Reuben L. Davis			
" 3 "	94	Edward Scovill & Reuben L. Davis	John Swagger			
" 3 "	95.	Henry Fusselman	Samuel Wannamaker			
" 4 "	96	John Morley & Israel D Morley	Isaac Talmage			
" 8 "	97	John R. Helmick	Daniel Vanwys	81 & pt 95		
" "	98			96		
" " "	98	Anthony Dodge	Same	96 97 108		
" 8 "	99	Daniel B. Strong	Ralf F Robinson			
" 8 "	100	Justus Hall	Elias Chaffe & Almond Chaffe			
" 12 "	101	Stephen Daily	Peter Kronkhite			
" 19. "	102	James Boreman	Andrew Boreman			
" 23 "	103	John Watson	Willis Bishop			
" 25 "	104	Otis Shepherdson	Otis Shepherdson			
" 29 "	105	James McClure	James Means			
" 30 "	106	Benjamin Alton	Lorenzo D Alton			
" " "	107	John Clemmer	Same			
Sept. 1st "	108	~~Hotry~~ Henry Hall	John Nail			
" 3 "	109	Dan Coats	Milton A Hull			
" 5 "	110	Hazzard Webster	Christian Wannamaker			
" 12 "	111	John Farley	John Smith			

A. D. 1842.

Name of Town.	Val. of lands.	Value of improvements.	Value of lands and improvements.	Description.	Sec.	Town.	Range.	Acres.	Hund.	Date of Deed.	REMARKS.
				W½ N.E. q. & S½ N.W. q.	19	35	15	160	00	June 30th 1841	
Aub. R.P.										Sept. 30th "	
				Part of N.E. half	8	33	12	120	00	Mar. 1. "	
				W. side of N.W. q.	8	"	"	100	00	June 6 "	
				W. half & E½ N.E. q.	6 35	34 33	13 12	214 80	57 00	May 27 1840	
				S.W. q.	6	34	13	107	00	Apr. 26 - 1842	
				S.W. q.	3	35	13	160	00	May 28 "	
				S.W. N.E. q.	24	35	13	40	00	June 1 "	
				N½ N.E. q.	5	35	12	79	22	Feby 1. "	
				N.E. S.E. q.	34	34	13	40	00	Sept. 9. 1840	
				Center ⅓ E & W of	4	33	15	76	20	Febr 2 1842	
				N.W. S.E. q.	25	34	14	40	00	Apr. 4 "	
				N⅓ part	4	33	15	76	20	Feby 2 "	
				S⅓ part	4	33	15	76	20	" " "	
				In N.W. corner of N.W. ¼ N.W. q.	29	34	15	10	00	June 4 "	
				S.W. S.W. q. 20 S½ S.E. q. 19 N½ N.E. q. 30	35	14		200	00	Oct. 28 1841.	all in 1 Deed "
Vienna										Oct. 28. 1842	" "
Vienna										Feby 18th "	" "
				S.W. of S.W. q.	7	33	15	40	00	Augt. 13th 1841	
				E½ of S.W. q.	24	35	12	80	00	June 17 "	
				E½ of S.W. q.	9	34	12	80	00	Oct. 11. 1839	
				N.E. of S.W. q.	36	34	14	40	00	May 16. 1842	
				N½ of S.W. q.	26	33	13	80	00	Oct. 9 1840	
				S.E. q.	24	35	12	160	00	Apr. 29 "	
				S.E. of N.E. q.	23	33	13	40	00	Augt. 11 1842	
				In S.W. q.	13	33	14	30	00	Apr. 1 1841	
				In S.W. corner	13	33	14	50	00	July 1842	
				N.E. of S.W. q.	33	33	12	40	00	Novr. 3. 1838	
				in S.E. corner of	24	34	14	35	00	Decr. 29 1841	
				part of N.W. q.	29	34	15	30	00	Feby 10 1842	
				N.W. of S.E. q.	9	35	14	40	00	Augt. 2 "	

Auditors Office Auburn

Date of Transfer.	No.	From whom transferred.	To whom transferred.	In-lots.	Out lots.	Block.
September 19th 1842	112					
" " "	113					
" " "	114					
" " "	115					
" " "	116					
" " "	117	Grove Spencer & J. M. Town	Cicero Millington			
" " "	118					
" " "	119					
" " "	120					
" " "	121					
" " "	122					
" 23d "	123	Edward Scoville	John M. Phelps			
" 27 "	124	Leavitt Clark	Willard Dewit			
" " "	125	Same	Same			
" 28 "	126	Hiram Elerkin	Louisa Lisle			
" 30	127	Samuel Haines	Jacob Axe			
Oct. 3d "	128	Samuel Parker	Dominick Harding			
" 7 "	129	Willis A. Hyde	Jason Dove			
" 7 "	130	Isaac J. Aldrich	Same			
" 8 "	131	Major Wheat	Edwin Bartram			
" " "	132	Benjamin F. Wheat	Sidney Wheat			
" 10 "	133	Frederick C Story	John Nugen			
" 15 "	134	John L. Edmondson	Alanson Cooley			
" 17 "	135	James Baker	John H Bruce			
" 18 "	136	Lot B. Coe	Isaac S. Ross			
" 19 "	137	James Wright	John Roggers			
" 20 "	138	William Beard	John Grambling			
" 22 "	139	Edward Porter	James Draggoo			
" " "	140	James Draggoo	Peter Kester			
" 25 "	141	John & M. Gleason	Joseph R Fenner			

A.D. 1842

Name of Town.	Val. of lands.	Value of improvements.	Value of lands and improvements.	Description.	Sec.	Town.	Range.	Acres.	Hund.	Date of Deed.	REMARKS.
				W½ of SE. gr.	6	33	14	80	00	July 5th 1842	
				N½ - NE. gr.	5	34	12	122	70		
				N½ of NW. gr.	5	34	12				
				W½ of SW. gr.	5	34	12	80	00		
				NE¼ & E½ NW. gr.	31	35	12	240	00		
				W½ of SE. gr.	32	35	12	240	00		
				SW.	9						
				SW. gr.	18	35	13	112	28		
				W½ of NE. gr.	28	35	13	80	00		
				SW. gr.	8	34	13	160	00		
				NE. gr.	2	34	13	148	03		
				Off. Nand of M. & Ls 3 of	4	33	15	50	00	July 27th "	
				SE. gr.	28	34	12	160	00	March 17th "	
				SE. of NW. gr.	28	34	12	40	00	" " "	
				W½ SW. gr.	27	35	12	80	00	July 29th 1839	
				NE. gr. & E½ NW. gr.	23	35	14	240	00	Sept. 18. 1842	
				E½ of NW. gr.	8	34	12	320	00	March 1 1840	
				E½ of SW. gr.	4						
				E½ of SW. gr.	5						
				W½ of NE. gr.	3						
				Exp. of S¼ of E½ of SW. gr.	8	35	14	8	00	Apr. 30 1840	
				SW¼ of SE. gr.	8	35	14	40	00	Febry 1841	
				S½ of SW. gr.	7	33	15	40	00	Jany 22. 1842	
				W½ of NE. gr.	19	34	15	80	00	Oct. 9. 1841	
				SW. of NW. gr.	4	33	13	40	00	" 10 1842	
				W½ SW. gr.	3	34	13	80	00	June 10 1838	
				E½ NE. gr.	20	34	12	240	00	Nov. 11 1840	
				NW. gr.	21						
				S½ of NW. gr.	3	33	13	80	00	Oct. 10. 1842	
				NW. gr.	27	34	12	160	00	Apr. 1. 1841	
				SE. gr.	15	34	13	160	00	Oct. 19. 1842	
				E½ of NW. gr.	26	33	13	80	00	June 19. 1837	
				NW. gr.	26	33	13	160	00	Oct. 21. 1842	
				NW. gr.	7	33	13	138	50	" 25. "	

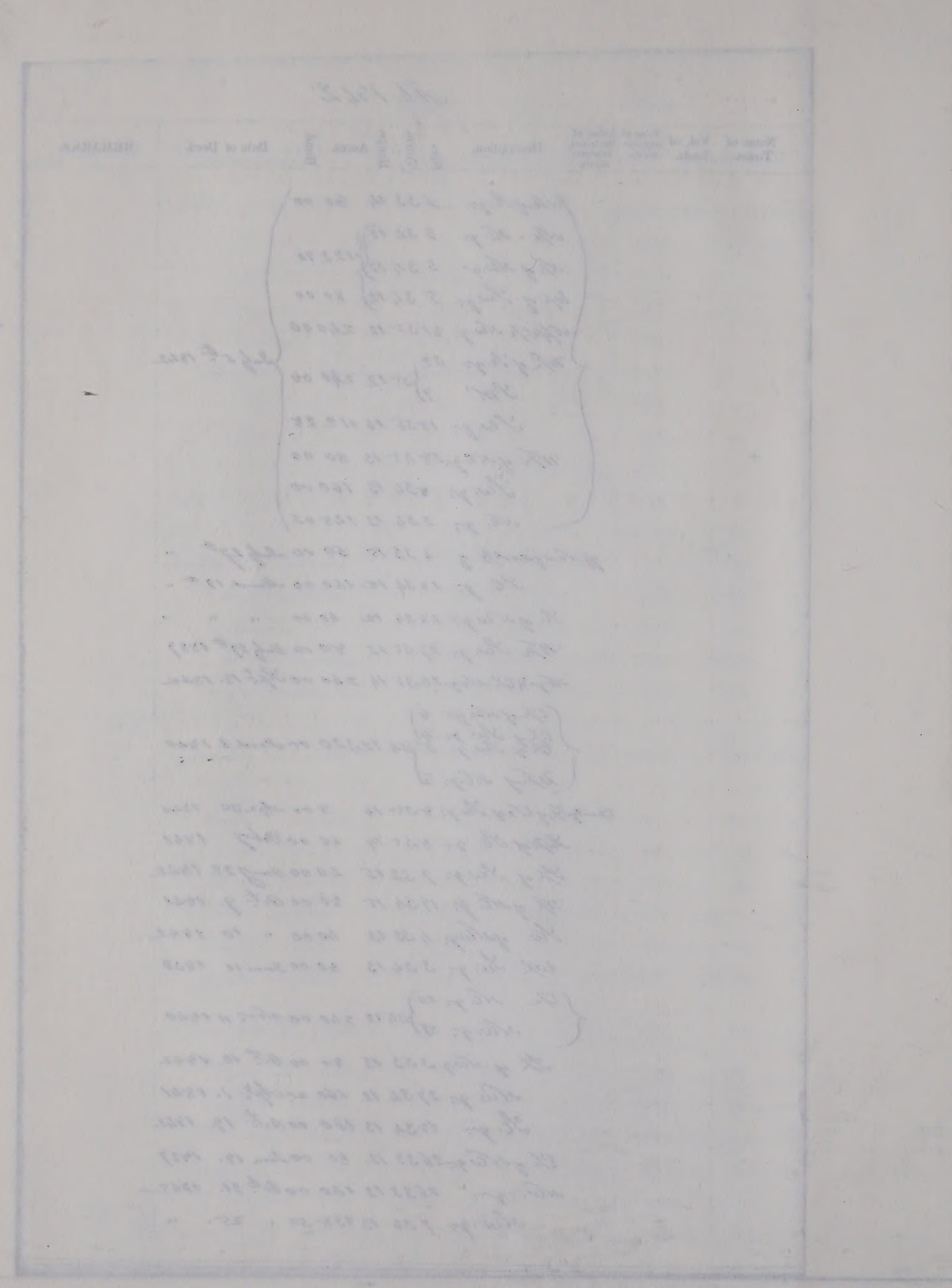

Auditors Office Aubrun

Date of Transfer.			No.	From whom transferred.	To whom transferred.	In-lots.	Out lots.	Block.
Oct.	29	1842	142	George Babcock	David Ash			
"	"	"	143	Paul McCoon & Wm. Coll	Abraham Keplinger			
"	31	"	144	George K. Swope	Adam Metzgar			
"	"	"	145	Elmore Zoum	David Martin			
"	"	"	146	Amos Sterns	Daniel McClelland			
Nov.	1	"	147	Elijah Jones	David Boynton			
"	"	"	148	Michael Knight	Wm. Wyatt			
"	2	"	149	John Miracle	John Moody			
"	4	"	150	David Weaver	George Bosler			
"	"	"	151	Joseph H. Ward	Daniel B. Mead			
"	5	"	152	J. Jacob Gunsenhouser	Abram Cazier			
"	"	"	153	Thomas Wyatt	James P. Plummer			
"	12	"	154	James Stafford	Peter S. Vangilder			
"	12	"	155	Peter S Vangilder	Samuel Lewis			
"	12	"	156	Samuel Lewis	Daniel Speelman			
"	14	"	157	Japhet Ingraham	Samuel Jones			
"	17	"	158	Daniel Shull	Jacob Hob Oberholtzer			
"	18	"	159	Solomon Palmer	Caralisle Olds			
"	23.	"	160	Robert P. Hallman & Harman Hallman	John Robison			
"	23	"	161	Same Same	Anson J. Rawson			
"	26	"	162	Alexander M. Gifford	Abel Gifford			
"	"	"	163	T. M. Town	Wm. M. Sprott			
"	28	"	164	Ebenezer Palmer	Nathaniel Marshall			
"	28	"	165	Nathaniel Marshall	John Freeman			
"	28	"	166	Samuel Mullinix	Martha Corkins			
"	29	"	167	Julius P. Beecher	John A Bridsell			
Dec.	2d	"	168	Gersham Woods	Thomas Woods			
"	3	"	169	Jacob Hicks	Dewit C. Hicks			
"	5	"	170	Jacob Hicks	Richard J. Hicks			
"	"	"	171	George Holwig	Wm. M Emerson			
"	"	"	172	Philip Waidelick	Lewis Pifferr			

A. D. 1842

Name of Town.	Val. of lands.	Value of improvements.	Value of lands and improvements.	Description.	Sec.	Town.	Range.	Acres.	Hund.	Date of Deed.	REMARKS.
				SE½ SW. gr.	26	34	14	80	00	Dec. 24. 1841	
				SW. of SW. gr.	19	35	15	40	00	Oct. 28. 1842	
				E½ of NE. gr.	9	35	14	80	00	Mr. 23. .40	
				E½ NW. gr.	28	35	13	80	00	" 16 .41	
				NE. of NE. gr.	17	35	15	40	00	Oct. 29. .42	
				E½ NW. gr.	10	34	12	80	00	Sept. 1. .37	
				W½ NW. gr.	17	33	14	80	00	Mar. 12 .41	
				W½ NE. gr.	32	33	13	80	00	Augt. 10. 42	
				NW. NW. gr.	14	33	12	40	00	Sept. 17. 41	
				E½ of SE. gr. & part of Sand of E½ of NE. gr.	28	33	12	80 / 00	00	Augt. 24. "	
				S½ of SE. gr.	5	34	15	80	00	Mr. 12. 1841	
				SE of NE. gr.	34	33	13	40	00	Augt. 12. .38	
				E½ of SE. gr.	22	33	13	80	00	June 24. 41	
				E½ " SE. gr.	22	33	13	80	00	Sept. 23. 41	
				E½ " SE. gr.	22	33	13	80	00	Jany. 15 .42	
				E½ " NW. gr.	30	35	14	80	00	July 22. "	
				N½ " NW. gr.	2	34	13	74	00	Novr. 16. "	
				SW. of NE. gr.	25	35	14	40	00	July 28 "	
				W½ SE. gr.	7	35	14	80	00	May 25. .41	
				W½ SE. gr.	12	33	13	80	00	Oct. 20th "	
				S½ of NE. gr.	36	34	12	80	00	March 4 .42	
				W½ " NE. gr.	35	34	12	80	00	Novr. 24 42	
				SE. gr. 9; SW. gr. 10; SW. of SE. gr. 11; N½ of NW¼ of NE. gr. 14		34	14	380	00	Febr. 9 "	
				SE. gr. 9; SW. gr. 10; SW. of SE. gr. 11; & N½ of NW¼ of NE. gr. 14		34	14	380	00	March 28 "	
				N½ of SW. gr.	12	34	14	80	00	Decr. 28. .41	
				NW. gr.	26	34	12	160	00	Sept. 20. .42	
				N½ NE. gr.	22	34	14	80	00	Novr. 17 "	
				NW. part NW. gr.	6	34	15	74	00	Sept. 28 .40	
				E part NW. gr. & W½ & N¼ of NE. gr.	6	34	15	193	34	Sept. 10 42	
				S½ of NW. gr.	30	35	15	80	00	Novr. 24 41	
				W½ & W½ of NE. gr. & E½ of NE¼ of NE. gr.	29	35	15	60	00	May 5 42	

Allerton Office Return

Date of Transfer.	No.	From whom transferred.	To whom transferred.	In-lots.	Out lots.	Block.
Dec 5th 1842	173	Sidney P. Gamble	George W. Buchanan & Ferdinand Buchanan			
" 6 "	174	Lotus Cunningham	Samuel Saunders			
" " "	175	Samuel Saunders	Richard Barnell			
" " "	176	Benjamin Brandeberry	Edward Lackman			
" " "	177	Isaac Updegraff	Jacob Friend			
" " "	178	Dougal McDougal	Roger Aldrich			
" 9 "	179	Peter Heller	John Freely			
" 10 "	180	Jesse Cole	Chandler Whitney			
" 10 "	181	Same	Wm Heller			
" 12 "	182	Abijah Finlow	Caldwell Porter			
" 12 "	183	William Hendrickson	Timothy Moody			
" 13 "	184	Luther A. Roberts	Thomas C. Freeman			
" 13 "	185	Christian Wannamaker	Hazard Webster			
" 14 "	186	Elijah Colony	Orville Fosdick			
" 14 "	187	Ebenezer Jessup	Westchester Co Band			
" 16 "	188	Samuel W. Sprott	Wm M. Sprott		183 63	
" 19 "	189	County Agent	Orlo A. Parsons		240	
" 19 "	190	Wesley Park	Same		224 239 256 293	
" 19 "	191	Royal B. Cooper	Same		141 142 190	
" 20 "	192	Ezra Dickenson	Justus Butler			
" 20 "	193	Nathaniel Swift	Hiram William Waterberry			
" 20 "	194	County Agent	Lyman Chidsey		113 120	
" 20 "	195	Lyman Chidsey	Samuel W. Kalston		113 120	
" 22 "	196	Simeon Aldrich	Samuel A Clapson			
" 22 "	197	Stephen Turner	Peter Arnold			
" 26 "	198	Eli Thurston	Alfred Thurston			
" 26 "	199	Jacob Higgins	Daniel Higgins			
" 26 "	200	Robert M. Quarton Thomas M. Quarton	Joseph George Swarty			
" 28 "	201	J. M. Town	Jacob Oberholtzer			
January 2d 1843	202	Charles D. Handy	Reverus A. Handy			
" 2 "	203	Nathan H. Mathews	Samuel A Hopkins			
" 4 "	204	John Watson	William Watson			
" 16 "	205	J. M. Town	George B Shrader			

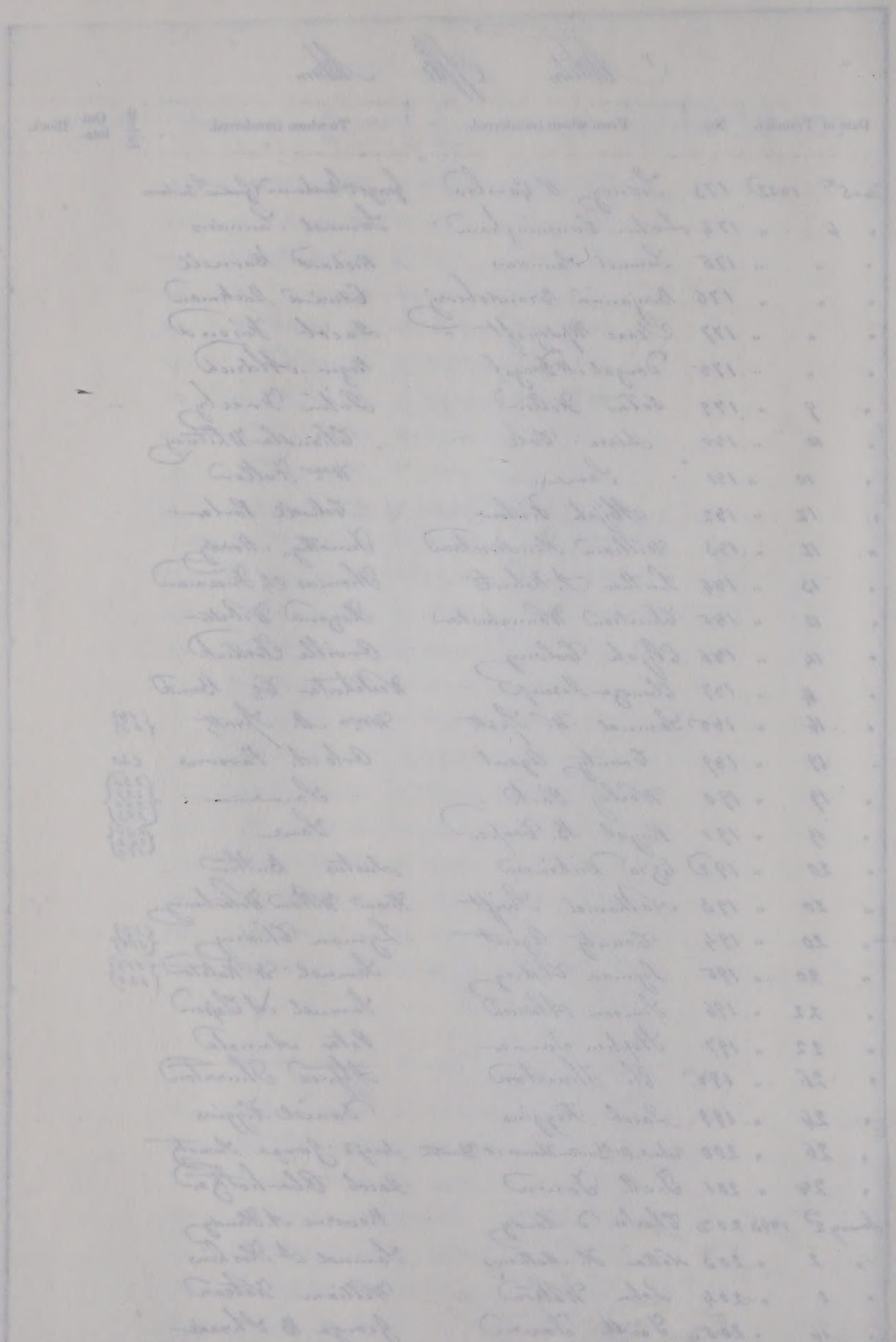

N.D. 1842

Name of Town.	Val. of lands.	Value of improvements.	Value of lands and improvements.	Description.	Sec.	Town.	Range.	Acres.	Hund.	Date of Deed.	REMARKS.
				W½ of NW qr.	15	35	14	120	00	Dec. 10th	1841
				E½ of SE. qr.	33	35	12	80	00	March 31	42
				E½ of SE. qr.	33	35	12	80	00	May 10.	"
				W.P. NW qr.	31	35	14	64	56	June 25.	"
				SE. of NE. qr.	25	35	14	40	00	Nov. 19.	"
				S½ of SE. qr. of E½	sec. 15	35	14	80	00	Sept. 16.	41
				SE. qr.	8	35	15	160	00	Dec. 31	42
				E part of NE. qr.	34	35	14	100	00	May 10	40
				W part of NE. qr.	34	35	14	60	00	June 10	42
				E½ SE. qr. / W½ NW. qr.	25 / 31	34 / 34	14 / 15	80 / 80	00 / 00	" 17.	1839
				S½ of SW. qr.	24	34	12	80	00	Aug. 16	42
				NE. of SE. qr.	34	34	13	40	00	June 2.	"
				Bond for Deed for W½ of E½ of lot 2 of NE. qr.	29	34	15	21	00	Dec. 10.	"
				SE. qr.	13	34	14	160	00	May 14.	"
				NE. qr.	17	35	12	160	00	Nov. 10	" Error Corrected
{Auburn S.P. addition}										Dec. 15	"
Same										June 5.	41
Auburn A.P.										July 22	"
Same										March 1.	42
				E½ SE. qr.	26	33	14	80	00	June 6	1842
				S 3/4 part of S½ of S½ of	36	34	15	50	00	Aug. 19	1839 Shares of Lee Dec. 32
Same										May 29	41
Same				S part						Dec. 20	42
				S part of	Sec.	7	35-15	60	00	Nov. 12	41
				W½ of	SE. qr.	12	35	14	80	00	Oct. 3.	36
				NE. qr.	13	35	14	160	00	Apr.	42
				S½ NW. qr.	3	35	12	80	00	July 1	39
				NE. of NE. qr.	10	34	14	40	00	Nov. 17	42
				NE. qr.	2	34	13	160	00	Dec. 28	"
				part on the S side in S½ of SE. qr.		24	34	14	1	25	Nov. 20 " Town not given in Deed
				E½ of S½ of NE. qr.	27	34	14	20	00	Dec. 15.	"
				SE. qr.	26	33	13	160	00	Apr. 5.	37
				part off the E side of SE. qr.	4	34	12	60	00	May 16	1843

Auditors Office Auburn

Date of Transfer.	No.	From whom transferred.	To whom transferred.	In-lots.	Out lots.	Block.
January 19th 1843	206	David Weaver	Wesley Park	285		
" 19 "	207	Assignee of Isaac Parry	Same	241, 242, 294		
" " "	208	County Agent	Same	291, 235, 170		
" " "	"	Same	Same	96		
" 23 "	209	Henry G. Prouty	Wm F. Monroe			
" 25 "	210	A. Hague	David Cosper			
" 27 "	211	David Cosper	Samuel W. Ralston	59, 60		
" " "	212	Wm Luce	Collins Roberts & John Platter			
" " "	213	Thomas James	Ephraim White			
" 30 "	214	Charles Kelly	Sarah & John Baxter			
" " "	215	Lorenzo Lockwood	Alonzo Lockwood			
" 31 "	216	John Watson	Charles Watson			
February 2d "	217	John O. P. Sherlock	Aaron Hague	81, 82, 165		
" 4 "	218	Grove Spencer	David Fisher			
" " "	219	David Ogden	James C. George			
" 8 "	220	Thomas M. Town	Israel McAnderffer			
" " "	221	Benjamin Brandeberry	Philip Mann			
" " "	222	Edward Lackman	Benjamin Brandaberry			
" 11 "	223	T. M. Town	Thomas Vankirk			
" 20 "	224	Jamar Wright Winthrop H. Wright Douglas Wright Ruggle Wright Luck Wright & Abigail Wright	Ebenezer Jessup			
" 22 "	225	Hawley Netterfield	Joseph Netterfield			
" 24 "	226	T. M. Town	Clanson Livermore			
" " "	127	Thomas J. Freeman	Samuel S. Haynes			

A.D. 1843

Name of Town.	Val. of lands.	Value of improvements.	Value of lands and improvements.	Description.	Sec.	Town.	Range.	Acres.	Hund.	Date of Deed.	REMARKS.
Auburn O.P.										Novr. 25th 1842	
Same										July 25 .42	
Same										June 5. .41	in one Deed
Same Spencer addition										Same	
				NE. of SE. gr. & NW. of SW. gr.	19 20	33	12	80	00	June 1 .42	
				SW. of NW.	6	33	14	40	00	Jany 24 .43	
Aub. O.P.										" " "	
				E½ SE. gr.	32	34	14	80	00	June 3 42	
				W½ of S½ of SW. gr.	9	34	14	40	00	Apr. 7. .38	
				SW. gr.	25	35	13	160	00	Feb. 3 39	
				SE. of NE. gr.	29	33	14	40	00	Jany. 30 .43	
				NE. gr.	26	33	13	160	00	Apr. 5 37	
Aubr. O.P.										Jany. 5. 43	
				E½ of SE. gr.	30	35	13	80	00	June 25. 42	
				NE. gr. & NW. gr.	33 34	34	13	320	00	Feb. 4 43	
				W½ of NE. gr.	28	35	13	80	00	Jany 7. "	
				NE¼ & W½ of SE. gr.	17	35	14	120	00	Novr. 5 42	
				NE¼ & W½ of SE. gr.	17	35	14	120	00	July 1 42	
				S½ of NW. gr.	36	33	12	80	00	Decr. 7th 42	
				N half	33	33	15	92	66	March 17. "	
				SE. of SE. gr.	5	33	15	40	00	Sept. 19. "	
				part off Isiac of NE. gr.	4	34	12	84	44	Decr. 23. "	
				NE. of SE. gr.	17	34	13	40	00	Febr. 1 43	

Abstract Office Athens

Date of Transfer.	No.	From whom transferred.	To whom transferred.	In-lots.	Out lots.	Block.
March 3rd 1843	228	John Henry	Asahel P. Ackley			
" " "	229	Ira Allen	John Barber			
" " "	230	T. M. Town & wife	S. W. Girotty			
" 6 "	231	Stephen B. Ward	William C. Roberts			
" " "	232	David Prince	James Cole			
" 7 "	233	T. M. Town & wife	Polly Chappell			
" 8 "	234	Nathan Tucker & wife	Samuel Weller			
" 14 "	235	T. M. Town & wife	William Patten			
" " "	236	Same	John Patten			
" 23 "	237	Charles Buckland	George Smiley			
" 27 "	238	Wm C. Jenkins & wife	Nathaniel L. Thomas			
" " "	238	Nathaniel L. Thomas	John Goer			
" " "	239	Wm C. Jenkins & wife	Same			
" 29 "	240	John Sommers & wife	John Coy			
April 8 "	241	John Goer & wife	Eldaah Goer			
" 29 "	242	Jason Hubble & wife	S. & C. Willetts			
" " "	243	Thomas A. Sawyer & wife	Nathan. R. Lewis			
May 1 "	244	Ulrick Saylor	Charles H. Harding			
" " "	245					
" 3 "	246	John B. How	Wesley Park			223 162
" 8 "	247	Richard Rice	George W. Story			
" 20 "	248	Amasa Coy & wife	Hiram Cahoon			
" 20 "	249	Hiram Cahoon & wife	Robert & John Johnson			
" 24 "	250	Samuel Thomas & wife	Samuel Avis			
" 25 "	251	T. M. Town & wife	Nathan Moore			
June 6 "	252	James Woods & wife	Thomas Roberts			
" " "	253	Thomas Roberts & wife	William Cornel			
" 17 "	254	Asa Overacker	Asa Sawyer			
" " "	255	Henry Beecher	Same			
" 21 "	256	Isaac & Thomas Lewis	John M. Gleeson			
" " "	257	John M. Gleeson & wife	John Ulrick Ashleman			

Date of Transfer	No.	From whom received	To whom transferred	Qnl	Date.

A.D. 1843

Name of Town.	Val. of lands.	Value of improvements.	Value of lands and improvements.	Description.	Sec.	Town.	Range.	Acres.	Hund.	Date of Deed.		REMARKS.
				SE. of NE. gr.	5	34	15	40	00	July 2d	1842	
				E. end of SE. gr.	6	34	15	40	00	March 1.	42	
				NW. gr.	35	34	12	160	00	" 3.	43	
				S part of NW¼ of SE. gr.	27	34	14	25	00	Augst 23	42	
				E½ of NE gr. W½ NW. gr. SE. of SE. gr. SW. of SW. gr.	27 26 22 23	33	12	240	00	March 1	43	
				S. end of N½ & S½ of SE. gr.	4	34	12	100	00	Novr 25.	42	
				SW¼ & E½ of NW. gr.	29	33	12	120	00	Feb 1.	"	
				N½ of SW gr.	8	34	13	80	00	Oct 20.	"	
				S½ of SW gr.	8	34	13	80	00	" 20	"	
				E½ of NW. gr.	28	35	15	84	80	" 24	"	
				E½ of E½ of NE. gr.	1	33	14	40	00	Sept 5	"	
				E½ of E½ of NE gr.	1	33	14	40	00	" 28	"	
				part of NE gr. part in NW gr.	1 1	33 "	14 "	82 22	50 50	" 9	"	
				SE. of NW gr.	4	33	13	40	00	March 29	43	
				E½ of E½ of NE. gr. & part of E½ of NE gr.	1	33	12	50	00	" 23	"	
				W½ of NW. gr.	33	35	14	80	00	Feb 11	"	
				SE. gr.	30	33	15	160	00	Jany 17	39	
				SE of SE gr.	4	33	12	40	00	Novr 26	42	
				NE. gr. & SW gr. W½ of NW gr. SE. gr. & W½ NW gr. NE gr. & W½ SE gr. & W½ of NW.	21 22 29 32 32	34	13			Apr 5th	43	
Aub. O.P.										May 3	"	
				SE. of SW gr.	26	35	12	40	00	June 3	42	
				W½ of SW gr.	5	35	15	80	00	Sept 2	"	
				W½ of SW. gr.	5	35	15	80	00	May 6	"	
				SE. of NE. gr. & NW. of SE gr.	12	34	12	80	00	Novr 9	"	
				W½ SE. gr.	6	33	14	80	00	May 25	43	
				SE gr.	29	33	12	160	00	Oct 29.	42	
				SE gr.	29	33	12	160	00	Decr 28	42	
				NW. of SW gr.	26	34	14	40	00	June 20	"	
				N½ of NE gr.	27	34	14	80	00	Oct 5	"	
				NE¼ & W½ of NW gr.	33	34	13	120	00	Decr 24.	"	
				Same	"	"	"	"	"	June 20.	43	

Auditors Office Auburn

Date of Transfer.	No.	From whom transferred.	To whom transferred.	In-lots.	Out lots.	Block.
June 21st 1843	258	Daniel Ogdon	Wesley Park			
" " "	259	Jehu Smith	Wilson Smith			
July 1st "	260	J.M. Town & wife	Henry Bishop			
" 4 "	261	Warren Tifany	Samuel Haynes			
" 12 "	262	Isaac Smith Ross	George F. Andrews	67		
" " "	"	" " "	" "	27		
				14		
" 31 "	263	Rowland Moseley	Silas Duel			
Augst 8 "	264	Samuel T. Clymer & wife	Franklin B Hows			
" " "	265	Moses Warner & wife	Pumroy & Cornelius Jones			
" 12 "	266	John Castor & wife	Banj.. & Joseph Nobline			
" 15 "	267	Stephen Clark & A. Sumner & wife	Abraham M'Andarffer			
" 16 "	268	John Nelson	James Nelson			
" 21 "	269	Peter Latimer & wife	Robert Coit			
" " "	270	Same "	Nathaniel S. Perkins			
" 26 "	271	Thomas Berry	Robert Berry			
" " "	272	James Grant	David M. Whitford			
" " "	273	Robert Berry & wife	Giles Castle			
" 28 "	274	James Williams	Irvin Williams			
" " "	275	Irwin Williams	Wm Tillotson			
" 31 "	276	Wesley Park	John U Ashlaman			
Sept 1 "	277	Samuel Nelson Royce	Royal S. Williams			
" 5 "	278	John Moore & wife	John Cannon			
" 2 "	279	John Cannon	Wm Cannon			
" 4 "	280	John Crippin & wife	Orvin Smith			
" 4 "	281	Same Same	Amri Seely			
" 4	282	Isaac Eakright & wife	Joseph Maxwell	15		
A " 8 "	283	Charles Probst	Reuben Hull			
Description not known		Jorad A Ball & wife	Noah Malbie			
" 9 "	285	Edward Scoville wife	Lyman Thomas			
" 8 "	286	Reuben Hull & wife	Thomas Loyd			
" 12 "	287	Jacob Sibert & wife	John Conner Jr			
" 18 "	288	J.M. Town & wife	Joseph Miser			
" "	289	John P. Roe & wife	~~Gilbert B. Barnes~~ Floris Barker			

Ac 1843

Name of Town.	Val. of lands.	Value of improvements.	Value of lands and improvements.	Description.	Sec.	Town.	Range.	Acres.	Hund.	Date of Deed.	REMARKS.
				SE of NW gr	33	34	13	40	00	Feb. 4. 1843	
				NW of SE gr	26	34	13	40	00	May 7 .42	
				SW gr & frl. ½ of NE gr	29 / 3	35 / 34	12 / 12	221	36	July 1 43	
				E½ of SE gr	20	34	12	80	00	June 26 "	
Aub. Co.				SE of SE gr & W½ of SE gr	32 / 33	34	13	120	00	Jany 30th "	
				SW gr & W end of NW gr	6 / 7	34	12	150	00	June 12 "	
				N½ of NE gr	3	33	14	77	32	August 3 "	
				NW gr	12	33	12	160	00	" 15 42	
				NE of NW gr & E½ NE gr	8	34	14	120	00	June 16. 43	
				E½ SW gr	3	34	13	80	00	May 29 "	
				W½ NE gr	3	34	14	76	00	July 6. "	
				SE gr	2	34	13	160	00	Apr 14 .41	
				N part of W½ SE gr	31	35	15	56	00	March 14. "	
				SE gr	18	35	13	160	00	Decr 25 .38	
				S½ SW gr	6	34	13	80	00	Augt 11. .42	
				W½ SE gr	18	35	13	80	00	Novr 25 .42	
				SE gr	27	34	13	160	00	Jany 16 .43	
				E½ of SE gr	27	34	13	80	00	" " "	
				SE of NW gr	33	34	13	40	00	Augt 29 43	
				W½ of SE gr / W½ of NE gr	3 / 10	34	12	160	00	Novr 19 42	
				NW of SW gr & SW of NW gr	5	33	12	80	00	Sept 8 .42	
				Same	5	33	12	80	00	" 1 .43	
				E½ of NE gr	15	33	14	80	00	Apr 10. "	
				W½ NW gr	15	33	14	73	45	Same ~~Augt 27~~ ~~42~~	
Aub. Spr. Add										Augt 27 .42	
				W½ of SE gr	26	34	12	80	00	Oct 15 1836	
										" 12 1840	
				E½ of SE¼ of SW gr	24	33	14	20	00	Sept 30. .42	
				W½ of SE gr	26	34	12	80	00	May 16. 37	
				NW of NW gr	34	34	12	40	00	March 4 .42	
				NE gr	17	34	13	160	00	Jany 23. .43	
				NW gr	3	34	13	141	59	Decr 10 41	

Auditors Office Auburn

Date of Transfer.		No.	From whom transferred.	To whom transferred.	In-lots.	Out lots.	Block.
Sept. 18	1843	290	Floris Barker & wife	Gilbert B Renwee			
" 20	"	291	Arial Walden & wife	Guy Spencer Walden			
" 26	"	292	Charles Lands & wife	Ira Hinsdale			
" 27	"	293	Isaac Smith Ross	David Lofter			
" "	"	294	Parmela Wells	Same			
" "	"	295	John Walker & wife	Wm. P. Wiley			
" 28	"	296	Conrod Millican & wife	Asa W. Herrich			
Oct. 3	"	297	L. D. Gage & wife	Wm. Fenkell			
" 3	"	298	Samuel Headley & wife	Abraham H. Palmer			
" "	"	299	Abraham H. Palmer	Michael Endsley			
" 8	"	300	Solomon Markle & wife	Joseph Shoemaker			
" "	"	301	Joseph Shoemaker & wife	Samuel Sheets			
" "	"	302	Wm. M. Cartney & wife	Jacob M. Miller			
" 9	"	303	Wm. F. Jemison & wife	Abel Post			
" 10	"	304	Henry Miller & wife	Silas Hand			
" 10	"	305	Simeon H. Gillispie & wife	Huffman Gillispie			
" 11	"	306	Wm. McEnderffer & wife	Jonas McEnderffer			
" 17	"	307	Henry Feagler & wife	John Feagler			
" 19	"	308	Josiah Brown & wife	Rheuel Sayre			
" "	"	309	Lemuel Shearman & wife	Rheuel Sayre			
" 21	"	310	Charles Probst & wife	Moses Summers			
" "	"	311	Chester Alvord	David Weaver	158		
" "	"	312	Arial Walden & wife	Same	86		
" 25		313	Nathaniel Hewett	Levi G Hewitt			
" 24	"	314	David Valentine & wife	Wm. B. Valentine			
" "	"	315	Richard W. Valentine & wife	Mary McDonald			
" "	"	316	Roger Aldrich & wife	Willard Eddy			
" "	"	317	Willard Eddy & wife	John Campbell			
" "	"	318	Lewis Tisron & wife	Same			
" "	"	319	A. F. Beecher & wife	George Lower			
" 30	"	320	Wesley Park & wife	Jonathan Poffenberger	{213 / 171}		
" "	"	321	Wm. Day & wife	George Gifford			
(Half of 19) " "	"	322	Union Coll Ori Coll Hiram Coll Lucy Coll & Senica Coll	{Paul M Coon Jm Coll & Avery Coll}			

AD 1843

Name of Town.	Val. of lands.	Value of improvements.	Value of lands and improvements.	Description.	Sec.	Town.	Range.	Acres.	Hund.	Date of Deed.	REMARKS.
				N.W. gr.	3	34	13	141	59	Sept. 1st 1842	
				in N.W. corner of N.W. gr.	5	34	15	60	00	Dec. 15 .40	
				N.W. gr.	30	35	12	129	36	Nov. 8 41	
				S½ of N.E. gr. & S½ of N.W. gr.	4 3	33	14	160	00	dont know what date	
				E½ of S.E. gr.	33	34	13	80	00	Feb. 27 43.	
				S.E. gr.	31	35	12	160	00	Oct. 4 .42	
				N½ of N.W. gr.	25	33	14	80	00	Sept. 22 43.	
				S.E. gr.	33	34	14	160	00	May 13. 40	
				N part of E½ of S.W. gr.	23	33	14	30	00	Nov. 4. 42	
				Same	"	"	"	30	00	Augt. 15. 43	
				N.E. gr.	6	33	13	143	52	Jany 27 .42	
				N.E. gr.	6	33	"	143	52	Feby 23. .43	
				S.E. gr.	26	33	12	160	00	Sept. 30. "	
				N.E. gr.	32	35	13	160	00	July 11. "	
				W½ of N.E. gr. & E½ of N.W. gr.	34	33	12	160	00	Feby. 19 "	
				N.W. of S.E. gr.	1	34	13	40	00	Oct. 30. 42	
				part in N.W. corner S.W. gr.	29	35	13	90	00	" 11 43	
				S.E. of N.W. gr.	14	34	12	40	00	Sept. 15. .41	
				S.W. gr.	29	34	14	160	00	Nov. 22. .42	
				E½ of S.E. gr.	19	33	14	80	00	July 28 "	
				W½ S.W. gr.	11	33	12	80	00	Oct. 26 "	
Auburn O.S.										July 10th 41	
Same										May 11. "	
				S.W. gr.	2	34	12	160	00	Oct. 3 43	
				N½ of N.W. gr. / W½ S.W. gr.	6 / 31	34 / 35	12 / 12	52 / 53	50 / 48	May 23. 42	
				E½ of S.W. gr.	31	35	12	80	00	March 18. 42.	
				S.E. S.E. gr.	15	35	14	40	00	Apr. 7 "	
				" "	"	"	"	40	00	Oct. 20 43	
				S.E. S.E. gr.	22	"	"	40	00	Oct. 17 "	
				S.W. gr.	14	"	"	160	00	" " "	
Aut O.S.										Feby 20. "	
				in N.E. corner of N.W. ¼ of S.W. gr.	23	33	12	15	84	Jany 23 "	
				(South half 19) E½ S.W. gr. & N.W. gr. & W½ N.E. gr.	18 19	35	13	320	00	Feby 10 "	

Auditors Office Auburn

Date of Transfer.	No.	From whom transferred.	To whom transferred.	In-lots.	Out lots.	Block.
Oct. 30th 1843	323	Paul M Coll & wife & Wm & Caleb	Hiram Coll			
" " "	324	Same	Eri Coll			
" " "	325	Jacob Ayer & wife	Eli & Joseph D Kinsley			
" " "	326	John Woodbury	H. N. Curtis			
" " "	327	Hiram Taylor & wife	John Rhodes			
" " "	328	John Rhodes & wife	Peter Jennings			
Nov 1st "	329	Solomon Oviatt	Archibald Smith			
" " "	330	P. D. Hall	Same			
" " "	331	J. B Howe	Aaron Hague	166		
" 3 "	332	Isaac Hayley	Saturlee			
" 3 "	333	John Carney & wife	John Chase			
" 6 "	334	Russell Tiffany & wife	Jacob Richmond			
" " "	335	Same	Same			
" " "	336	Jacob Richmond & wife	Erastus Moore			
" " "	337	Erastus Moore & wife	Drayton Moore			
" " "	338	Charles Drury	John Drury	276		
" " "	339	John Drury & wife	Noble K Oliver	{73 276}		
" " "	340	Riley Jacobs & wife	Henry S Moneysmith	25		
" " "	341	Josephronia Forshey	Same	18		
" 8 "	342	Japhet Ingraham & wife	Caleb Ayres			
" 11 "	343	J. M. Town & wife	William Magginis			
" 13 "	344	Jacob Denman	Jacob S. Denman			
" " "	345	Jacob M Flick & wife	Isaac Grate			
" 14 "	346	Westchester Co. Bank	John Serrin			
" 18 "	347	Samuel Henderson & wife	John Moody			
" 20 "	348	J. M. Town & wife	Enos Smith Jr.			
" 25 "	349	Charles Probst & wife	Frederick Engley			
" 27 "	350	Simeon C Suttle	Peter L. Mason			

A.D. 1843.

Name of Town.	Val. of lands.	Value of improvements.	Value of lands and improvements.	Description.	Sec.	Town.	Range.	Acres.	Hund.	Date of Deed.		REMARKS.
				Sw. of SE. g.	19	35	15	40	00	Feby. 10. 1843		
				NW. Sw. g.	19	"	"	40	00	" "	"	
				NE. g. & E½ of NW. g.	23	35	14	240	00	May 1	"	
				S½ of NW. g.	2	33	14	80	00	Oct 18	"	
				SE. of NE. g.	29	35	15	40	00	Decr 16	42	
				SE. g. & SE. of NE. g.	29	35	15	200	00	Oct 21	43	
				Sw of SE. g. or NE. & W½ of SE. g. & W half	3 4	35	14	548	00	" 6	43	
				& E½ of SW. g. & N½ of SW. g.	15							
				Sw. of NE. g. W½ of SE. g. & W half section	3	35	14	548	00	Oct "	"	
				& E½ of SE. g. N½ of SW. g.	4 15							
Auk. O.P.										Novr 1	43	
				W½ Sw. g.	11	34	12	80	00	Apr 20	"	
				W½ Sw. g.	11	34	12	80	00	Novr 16	42	
				NE Sw. g.	18	33	15	40	00	Jany 19	"	
				W½ SE. g.	18	33	15	80	00	" "	"	
				Same	"	"	"	80	00	July 15	43	
				Same	"	"	"	80	00	Oct 1	"	
Auk. O.P.										June 2	"	
Same										Oct 19	"	
Same										June 8	"	
Same										Oct 13	"	
				NW. of NE. g.	20	32	12	40	00	" 28	"	
				E½ Sw. g.	17	34	13	80	00	Decr 12	42	
				NW. SE. g.	17	33	15	40	00	Sept 29	43	
				Sw. of NE. g. & NW. of SE. g. & NW. of NW. g.	17	35	13	120	00	Augt 26	42	
				Sw. g.	29	33	15	160	00	Sept 23	43	
				N½ of SE. g.	36	33	13	80	00	Jany 15	41	
				N. side of NE. g.	4	34	12	49	"	Decr 3	42	
				E½ of Sw. g.	11	33	12	80	00	Novr 3 ~~March 29~~	43	
				SE. of NW. g.	17	33	13	40	00	March 29	"	

Name of Town	No. of Square Inches in Each Block	Description	Area	Date of Deed	REMARKS

Auditors Office Auburn

Date of Transfer.			No.	From whom transferred.	To whom transferred.	In-lots.	Out lots.	Block.
Nov.	28	1843	351	Joseph Vandolah & wife	Lyman & Lewis Holbrook			
"	"	"	352	Joseph Embry & wife	Abraham Reever			
"	29	"	353	R.C. Fleming, Assignee of Isaac Parry	R. Work	191 192 246 296 283 45 55		
"	"	"	354	John Kerr & wife	John Kerr Jr.			
"	30	"	355	James Packer & wife	Wm. Ball			
"	"	"	356	Edwin Booth & wife	Wm. Ball			
"	"	"	357	Wm. Ball & wife	John Ball			
"	"	"	358	Hays G. Luce & wife	Wm. C Roberts			
"	"	"	359	George H. Tate & wife	Hugh Maxwell			
"	"	"	360	Benjamin Smith & wife	Luther Bradish			
"	"	"	361	Peter Latimer & wife	John Brainard			
"	"	"	362	George Eagle & wife	John Woodworth			
"	"	"	363	Benj. Alton & wife	Samuel Headley			
"	"	"	364	John P. Widney & wife	Same			
Decr.	6th	"	365	Samuel Mullinix wife	Thomas Mullinix			
"	"	"	366	Same	Rhoda Tappin			
"	7	"	367	Michael Knight & wife	T. & W. B. Williams			
"	"	"	368	Michael Rogers & wife	Margaret & Henry Baker			
"	12	"	369	Joseph Boyer & wife	Peter Noragon			
"	"	"	370	Samuel Kepler & wife	Daniel Stambaugh			
"	"	"	371	W. Chester Co. Bank	John S. Bartholomew			
"	"	"	372	John S. Bartholomew & wife	Joseph Murphy			
"	"	"	373	Joseph Clark & wife	Joshua M C Corvin			
"	16	"	374	Bradford Chase & wife	John G. Clark			
"	"	"	375	Benjn. Alton & wife	Philip S. Taylor			
"	18	"	376	H. W. Waterberry	Anna Goer 2nd			
"	19	"	377	Andrew Well & wife	George Freeman			
"	"	"	378	John Freeman	Hiram Freeman			
"	"	"	379	Orvilla Fosdick & wife	Samuel Edgeley			
"	"	"	380	George Simon & wife	Abraham Brower			
"	"	"	381	Orvilla Fosdick & wife	Alonzo Tiffany			
"	"	"	382	Samuel Mullinix & wife	Gideon Mullinix			
"	"	"	383	John Spencer & wife	Solomon Woodcox			

AD 1843

Name of Town.	Val. of lands.	Value of improvements.	Value of lands and improvements.	Description.	Sec.	Town.	Range.	Acres.	Hund.	Date of Deed.		REMARKS.
				N½ of NE. qr	31	33	12	40	00	Jany 1	1842	
				and part of W½ of SE qr	30			20	00			
				W½ SE. qr	22	"	"	80	00	Sept 25	43	
Auburn O.P.										Febr 21	43	
				& S½ of W½ of SE qr / S½ of E½ of SW qr	5	35	15	100	00	August 1st	41	
				W½ SW. qr	22	35	14	80	00	Novr 13	43	
				SW. qr	25	35	14	160	00	March 22	"	
				in SE corner of SW qr	25	35	14	60	00	May 24	"	
				SE. of NE. qr	6	34	14	40	00	Oct 5	"	
				NW. qr	28	34	15	130	90	Novr 14.	43	
				NW. qr	8	35	13	160	00	" 25	"	
				in NE. qr	11	34	14	134	"	Apr 13	"	
				SW. of NE. qr	15	34	14	40	"	August 5	42	
				in SE. SE. qr	14	33	14	4	50	Oct 13.	43	
				W½ SE. qr	14	33	14	73	55	" 23	"	
				in SW. qr & in W side SE qr	12	34	14	110	00	Apr 9	"	
				in SE. qr	12	"	"	130	00	Febry 9.	42	
				N½ of W½ SE. qr	18	33	14	40	00	Novr 11.	"	
				W½ NW. qr	21	34	13	80	00	Augt 4.	"	
				SW. NW. qr	15	35	14	40	00	Sept 6	43	
				SE. SW. qr	21	35	14	40	00	May 9.	40	
				SE. NW. qr	32	33	15	40	00	Sept 20	43	
				SE. NW. qr	32	33	15	40	00	Decr 5	"	
				E½ SE. qr	32	33	15	80	00	" 6	"	
				E½ of SW. qr & SW. of SW. qr	34	33	12	120	00		1843	
				in	30	33	14	30	50	" 5	43	
				NW. SE. qr	2	33	14	40	00	Febr 17	"	
				in NW. qr	14	34	14	40	00	Oct 20	42	
				N part SW. qr	10	34	14	110	00	May 29.	43	
				N part SE. qr	13	34	14	40	00	Oct 2.	"	
				W½ SE. qr	28	33	12	80	00	" 7	40	
				S part of N½ of SE. qr	13	34	14	40	00	" 2	43	
				off N end of E½ of NW. qr	13	"	"	30	00	Aug 23	42	
				NW. fr of W½ of NW qr	13	33	14	11	92	May 4.	40	

Auditors Office Alburn

Date of Transfer.	No.	From whom transferred.	To whom transferred.	In-lots.	Out lots.	Block.
Dec. 21st 1843	384	John Wiley	Mariah Holmes			
" 22. "	385	Ira H Camburn & wife	Joseph Smith			
" 23 "	386	Benj. Miller & wife	Isaac Cool			
" 25 "	387	John P. Widney & wife	Amzi Seely			
" " "	388	Erastus Alvord & wife	Howard & Cole			
" " "	389	County Agent	Wm P Means	73		
" " "	390	Isaac S Ross & wife	Same	145		
" " "	391	R. K. Lounsberry & wife	Same			
" 26 "	392	Kneeland Abbott	Kneeland Abbott Jr.			
" 27 "	393	William Wiley & wife	Catharine M. Anderson			
" 28 "	394	Wesley Park & wife	James K. Casper	221		
" " "	395	James K. Casper	George Climer	221		
" 30 "	396	J. & S. W. Moore & wife	Lewis Moore			
January 1st 1844	397	Samuel Kepler & wife	Conrad Boyer			
" " "	398	Charles Probert & wife	George Easley			
" " "	399	Josiah Young & wife	Cluthering Cook			
" 2 "	400	David Knebbs & wife	Robert Baker			
" " "	401	Israel Markle & wife	David Knebbs			
" 4 "	402	T. M. Town & wife	Jacob Carmichael			
" " "	403	Same	Stephen Carmichael			
" " "	404	County Agent	S. W. Ralston	134, 175, 133, 174, 209		
" 6 "	405	Stephens & Williams	George Pierson			
" 8 "	406	Ebenezer Kellup	Horace Steward			
" " "	407	Same	John Moody			
" 9 "	408	Samuel Geisinger & wife	Philip Cobler			
" 10 "	409	Jacob Knapp & wife	Leonard Huttemire			
" " "	410	Same	Henry Esselborn			
" 20 "	411	Lawrance Melony	Jno Reeves			
" " "	412	George Reeves & wife	William John			
" 24 "	413	Henry B Smith	Wm Edmunds			
" " "	414	Isaac M'Anterffer	Simeon Gillespie			
" 31 "	415	David Snively & wife	Wesley Park	52		
Feby 2 "	416	John Moody & wife	Robert Hawkins			

A.D. 1843

Name of Town.	Val. of lands.	Value of improvements.	Value of lands and improvements.	Description.	Sec.	Town.	Range.	Acres.	Hund.	Date of Deed.		REMARKS.
				W½ of Sw qr	35	35	13	80	00	Dec	21st	1843
				Nw. of Se. qr	28	"	"	40	00	"	5	43
				Nw. Sw. qr	8	33	13	40	00	"	23	"
				{N½ of Se. qr in Sw. qr	1 6	33 33	14 15	80 19	00 80	Oct	11	"
				W½ Sw. qr	7	33	12	80	00	"	7	42
Auburn C.P.										May	29	41
Same										June	15	40
				part of Sw. & Se qrs	34	34	14	36	75	Dec	20	43
				part of Sw. qr	32	34	13	70	00	"	26	"
				W½ Se. qr	3	"	"	80	00	Nov	20	"
Same										July	22	41
Same										"	29	"
	undivided ⅔ of W½ Sw & W½ Se. qr				2	35	14	160	00	Dec.	30	43
				N½ of Se. qr	21	35	14	80	00	"	27	"
				Sw. qr	15	33	12	160	00	Oct	24	42
Auburn C.P.				{W½ Se. qr Se. qr	31 31	34 "	15 "	61 40	75 00	March	14	38
				Sw. qr	36	34	12	160	00	Oct	20	41
				Sw. qr	36	34	12	160	00	April	20	40
				W½ Sw. qr	5	34	12	80	00	Nov.	29	43
				W½ Se. qr	32	35	12	80	00	"	20	"
Auburn C.P.										Dec	18	"
				W½ Sw. qr	2	33	14	80	00	Aug	28	"
				W½ of Sw qr	8	33	14	80	00	Dec	27	"
				{W½ Se. qr & W½ Nw. qr	31	"	"	160	00	Nov.	24	"
				W½ Se. qr	2	33	13	80	00	Oct	17	39
				W½ of Sw¼ of Sw. qr	25	34	13	20	00	Aug	12	44
				½ end of W½ Sw. qr & in N.E. corner W½ of Sw qr	30 20	34	14	37 2	50 50	"	10.	44
				{Sw. of Nw qr & W½ " Nw. qr	23	35	14	120	00	"	14	42
				Same	"	"	"	120	"	Oct	5	43
				W½ Ne. qr	7	35	13	80	00	Nov	28	41
				W½ Nw. qr	12	34	13	80	00	March	14	43
Auburn C.P.										Aug	14.	44
				W½ Se. qr	36	33	13	80	00	Dec	27	43

Auditors Office Auburn

Date of Transfer.	No.	From whom transferred.	To whom transferred.	In-lots.	Out lots.	Block.
February 2d 1844	417	E. Jessup	Robert Hawkins			
" 5 "	418	James Symes	John W. Haughton			
" " "	419	John W. Haughton	Cornelius Conklin			
" " "	420	Samuel Mullinix	Same			
" " "	421	Jason Hubble	David Carpenter			
" 6 "	422	Josiah Day & wife	Henry King			
" " "	423	Henry King	Dugal King			
" 9 "	424	West Chester Co. Bank	John Kerr			
" 14 "	425	Wm. Moore & wife	John Moore			
" 21 "	426	Luther H. Parmelia & wife	Joseph Giar			
" 28 "	427	James S. Johnson & wife	David Mathews			
" 24 "	428	Collin Robertson	Adam Harkness	124		
March 4 "	429	Elanson Pelton	James Sirren			
" " "	430	James Sirren	Alexander Ball			
" 9 "	431	Martin Asher & wife	George Smurr			
" 22 "	432	Gilbert B. Reever & wife	Frederick Krum			
" " "	433	Lewis Tisron	John Marzolf			
" 25 "	434	William Fuller	Jabez L. Ellis			
" 22 "	435	Isaac B. Smith & wife	David McEnterffer	2 39 43 44 37		
" " "	436	Frederick Krum	David McEnterffer	24 57		
" 25 "	437	Ebenezer Jessup	Samuel Henderson			
April 2 "	438	Ranson Cole & wife	George S. Parmer			
" 3 "	439	T. J. Freeman & wife	George R. Baker			
" 9 "	440	Ebenezer Jessup	John Zimmerman			
" 15 "	441	George W. Story & wife	John T. Symes			
" 18 "	442	T. M. Town & wife	Calvin H. Carter			
" 19 "	443	Alanson Sumner & wife	Daniel Weaver			
" 22 "	444	John Latta & wife	David Butler			
" 23 "	445	William Culbertson	Isaac Culbertson			
" 27 "	446	A. Sumner & wife & Stephen A. Clark	Jacob Beidler			
" 29 "	447	Samuel Headley & wife	Isaac Meek			
" 30 "	448	Wm. H. Thomas & wife	Luther B. Weeks			
" " "	449	James Cole	John C. Mayberry			

A.D. 1844.

Name of Town.	Val. of lands.	Value of improvements.	Value of lands and improvements.	Description.	Sec.	Town.	Range.	Acres.	Hund.	Date of Deed.		REMARKS.
				E½ of NE. qr.	31	33	14	80	00	Dec. 27	1843	
				E½ of NE. qr.	13	34	14	80	00	March 11.	41	
				Same	13	"	"	80	00	Sept.	41	
				NW. of NW. qr.	23	"	"	40	00	Jany. 29	42	
				in E½ of NW. qr.	33	35	14	40	00	Sept. 28.	40	
				E½ SW. qr.	31	34	13	80	00	Sept. 24.	43	
				E½ SW. qr.	31	34	13	80	00	Jany 26	44	
				W½ NW. qr.	34	35	14	80	00	Sept 20	43	
				SE. NW. qr.	18	33	14	40	00	July 14	44	
				North side of NE. qr.	3	33	12	120	00	Jany 6th	"	
				✓ SE. of NE. qr.	22	33	13	40	00	Apr. 8	43	
Orangville										March 11.	40	
				SW. NE. qr.	11	35	12	40	00	Dec. 16	40	
				SW. NE. qr.	11	35	12	40	00	" 21	43	
				SW of NW qr. & SW of SE. qr.	8	34	14	80	00	August 23.	42	
				NW qr.	3	34	13	141	59	Sept 7	43	
				SE. of SW. qr.	14	35	13	40	00	July 5.	42	
				W end of NE. qr.	34	35	14	60	00	Dec. 26	43	
Aubn. R.P. Spencers addition										Apr. 6.	"	
				part of W½ of SW. qr.	24	35	13	20	00	Oct 1	38	
				W½ of NW. qr.	31	33	14	80	00	Dec 24	43	
				SW. qr. & SE. of NW. qr.	22 27	34	14	200	00	" 29	42	
				NE. SE. qr.	34	34	13	40	00	Apr. 3.	44	
				E½ of SW. qr. & W½ of SE. qr.	31 30	33	14	160	00	" 8	"	X
				W½ SW. qr.	5	35	12	80	00	March 16.	43	
				N½ of NW. qr.	4	34	12	62	40	Oct 24.	44	
				SW. qr.	7	34	13	112	44	March 4.	44	
				SW. of SE. qr.	32	33	14	40	00	Apr 28	43	
				SE. of NW. qr.	7	33	14	40	00	Apr. 23	44	
				NW. qr.	18	34	13	113	54	Mar 11.	"	
				part of E½ of SW. qr.	33	33	14	50	00	Nov 4	42	
				in SW. qr.	35	34	14	50	00	Oct 24	44	
				SE. of SE. qr. & SW. of SW. qr.	12 23	33	12	80	00	May 21.	43	Deed not Paid

Auditors Office Auburn

Date of Transfer.	No.	From whom transferred.	To whom transferred.	In-lots.	Out lots.	Block.
Apr. 30th 1844	450	Wm Day & wife	Adam Surfas			
May 4th "	451	Ebenezer Jessup	John Moody			
" 7 "	452	Noble R. Oliver	Edward R. May	73		
" 7 "	453	Edward R. May	David Hart	73		
" 16. "	454	Demick Harding & wife	Newman Whipple			
" " "	455	Ebenezer Jessup	Oliver Sanders			
" 17 "	456	David Brigham	John Phillips Jr			
" " "	457	John Phillips & wife	Orson Fitch			
" 21 "	458	Wm F. Monroe & wife	Wm O Young			
" " "	459	Same	John Gragg			
" 22 "	460	Wm B Wilkinson & wife	Daniel D Odell			
" " "	461	Daniel D Odell	John Russell Jr			
June 1th "	462	John Wiley	Benjamin Branderberry			
" 3. "	463	Sidney Hodgskins	Samuel Learned			
" 4 "	464	R. J. Dawson Commissioner	George K. Philips			
" " "	465	Amos Hutcheson & wife	Ebenezer Jessup			
" " "	466	Ebenezer Jessup	John Zimmerman			
" " "	467	Ebenezer Jessup	R. R. Lounsberry			
" " "	468	Amzi Seely & wife	J. P. Widney			
" " "	469	Same	Same			
" 11 "	470	Archibald Smith & wife	Henry Smith			
" 13 "	471	Ulric Saylor & wife	John W. Requa			
" 17 "	472	Samuel Cyntha W. S. & Louisa Edsell	David Weaver	85		
" 18 "	473	Isaac Ryerson & wife	James Haggerty			
" 20 "	474	Henry S. Moneysmith & wife	Amos Hutcheson	76 & N½ of 23		
" 25 "	475	Oscar Whitney & wife	George R. Parbwit			
" " "	476	John Hick Silas J. Wadsworth	Oscar Whitney			
" 26 "	477	Elizabeth H. Hollister widow of Thom Hotater	Nathan S Hollister			

AD 1844

Name of Town.	Val. of lands.	Value of improvements.	Value of lands and improvements.	Description.	Sec.	Town.	Range.	Acres.	Hund.	Date of Deed.	REMARKS.
				E½ of S.W. ¼							
				& part in N.E. corner W½ S.W. ¼	23	33	12	84	00	Dec. 20.	1844
				W½ of N.E. ¼ & E½ of N.W. ¼	31	33	14	160	00	" 27	43
Auth. B.P.										May 22	44
Same										March 4	"
				N.E. of S.W. ¼	4	34	12	40	00	Feby. 9	"
				W½ N.E. ¼	15	35	12	80	00	May 15	"
				& S.W. ¼ & N.W. ¼	8 & 17	33	12	320	00	Jany 25.	41
				& S.W. ¼ & N.W. ¼	8 & 18	33	12	320	00	March 6th	43
				N.W. of S.W. ¼	20	33	12	40	00	" 27	44
				N.E. " S.E. ¼	19	"	"	40	00	" 27	44
				W½ N.W. ¼	33	33	13	80	00	Sept. 18	43
				W½ N.W. ¼	33	33	13	80	00	May 14.	44
				E½ S.E. ¼	35	35	13	80	00	Oct. 26	43
				N.E. of S.W. ¼ & part E. half	7	35	15	100	00	Nov. 30	"
				in S.W. corner of S.E. ¼	36	33	13	10	00	May 1	"
				N.W. ¼	30	33	14	160	00	June 3	44
				S.E. ¼	25	33	13	160	00	" 4	44
				N½ of N.E. ¼	22	35	12	80	00	" 4	"
				W½ N.W. ¼	14	33	14	73	45	Oct. 14.	43
				E½ N.E. ¼	15	33	14	80	00	" "	"
				N½ S.W. ¼	15	35	14	80	00	Jany 25	44
				S.E. of S.E. ¼	4	33	12	40	00	Dec. 4	43
Auth. B.P.										May 27.	41
				N½ of N.E. ¼ & S.E. of N.E. ¼	3	35	14	101	39	April 27	44
Same										July 29	43
				S½ of S.W. ¼	5	34	12	80	00	March 7.	44
				S½ N.W. ¼	5	34	12	80	00	Nov. 16	1843
				N½ of N.W. ¼ S.half of W. part of N.W. ¼ & W. part of N.E. ¼ & E½ of N.W. ¼ & W½ N.E. ¼	7 & 18	33	13	666	37	Nov. 14.	43
				N.E. ¼ & E½ N.W. ¼ & S.W. ¼	13 & 14	33	12	240	00		
				& S.W. ¼	14	33	12	160	00		

Auditors Office Dublin

Date of Transfer.	No.	From whom transferred.	To whom transferred.	In-lots.	Out lots.	Block.
	~~478~~					
June 25th 1844	478	John Spencer	United States			
" 28	" 479	Damon Wright et al	Ebenezer Jessup			
July 6th	" 480	George Smurr & wife	George Nelson Smurr			
" 13	" 481	Charles D. Handy	Abner S. Handy			
" 22	" 482	Silas H. Chapin & wife	John L Hamer			
" 27	" 483	Samuel A Bartlett	Josiah Arnold			
" Same	" 484	Same	Same			
August 2d	" 485	Samuel Headley & wife	Mankin Headley			
" "	" 486	Mankin Headley & wife	Samuel Headley			
" "	" 487	Samuel Headley & wife	Rachel & Francis Meek			
" "	" 488	Same	John Headley			
" "	" 489	Same	Moses Perry			
" 7	" 490	George Fufselman	Stephen Burnett	107 108 125 126		
" 9	" 491	John T. Coburn & wife	Samuel W. Sprott	185 201 263 274 305		
" 9	" 492	R. C. Fleming Assignee of Isaac Pauly	S. W. Sprott	41 117 118		
" "	" 493	Samuel W. Ratterton & wife	Clinton Daly	113 120		
" "	" 494	James Hadrel & wife	Henry H. Fales			
" "	" 495	Henry H. Fales & wife	Samuel Sprott			
" "	" 496	Daniel Attenburgh & wife	Benjamin Gardner			



AD 1844

Name of Town.	Val. of lands.	Value of improvements.	Value of lands and improvements.	Description.	Sec.	Town.	Range.	Acres.	Hund.	Date of Deed.	REMARKS.
				S E qr. fr. of N W. qr.	33	33	14	19	20		
				& S. fr. of N W. qr.	14	"	"	20	69		
				& S W fr.	28	34	15	15	83		
				& S. fr.	12	33	14	7	85		
				& E. fr. of S W. qr.	14	"	"	114	00		
				& N fr. of S E. qr.	28	"	"	90	85	Dec 4. 1843	
				& W ½ of N E. qr.	33	"	"	71	10		
				& undivided ½ qr. the N E qr. except 25 acres	32	34	15	133	85		
				& " ½ of S E fr. S of St. Ls River	29	"	"	19	60		
				& " ½ of N E fr. l qr.	14	33	14	158	05		
				& W. fr. of S W. qr.	14	"	"	41	31		
				N. half	33	33	15	92	66	March 1 44	
				W ½ of S E ¼ of N W. qr.	8	34	14	20	00	Feby 20. "	
				S E. qr.	19	33	15	160	00	~~Jany 29~~ Decr 29 44	
				S ½ of N W. qr.	4	34	14	80	00	Jany 8 "	
				E ½ of N E. qr. & W. ½ of N W. qr.	8 9	34	12	160	00	June 11. "	
				S E. qr.	5	34	12	160	00	Same	
				W ½ S W. qr.	30	33	15	80	00	July 31. "	
				N W. of S W. qr.	30	33	14	40	00	Jany 26 "	
				S W. of N W. qr.	19	33	15	40	00	July 31 "	
				N W. of S E. qr.	24	33	14	40	00	" " "	
				N W. of N W. qr.	19	33	15	40	00	" 24 "	
				E ½ of S W. qr. & S E ¼ of N W. qr.	15	34	14	80 / 40	00 / 00	Feby 26 "	
Auburn O. P.										August 29th 42	
Same										July 25. 42	
Same										Augst 9. 44	
				E ½ of N W. qr.	19	33	14	80	00	Decr 30th 43	
				" " "	"	"	"	80	00	March 18 44	
				N W. of N E. qr.	35	34	13	40	00	June 17. 43	

Auditors Office Auburn

Date of Transfer.	No.	From whom transferred.	To whom transferred.	In-lots.	Out lots.	Block.
August 9th. 1844	497	James Hite & wife	John Grube			
" 12 "	498	Solomon Ensley	George W. Beeson	129 130		
" " "	499	Same	Henry Fair	45 48 36		
" " "	500	Samuel W. Mechem	James P Turk			
" " "	501	Henry Fusselman & wife	John Hull			
" 15 "	502	Thomas J. Spalding & wife	Isaac Ryerson			
" 19 "	503	Noah Shekels	Willis Eldridge			
" 22. "	504	Reuben J. Dawson	Augustus Goldwood	16	Report of lots No. 32 41 44	
" " "	505	Nathaniel L. Thomas & wife	Moses Soper			
" " "	506	Stephen Clark & A Sumne & wife	Samuel Husselman			
" 23 "	507	Isaac Ryerson & wife	James Haggerty			
" 28 "	508	Madison Minor & wife	Reuben H Holmes			
" " "	509	Reuben H. Holmes	Halstead Jones			
" " "	510	Peter Hand & wife	Wesley Lilly			
" " "	511	Heirs of Wm Johnson	Same			
" 29 "	512	J. M. Town & wife	Wm Hull			
" " "	513	Joseph Smith & wife	Reuben G Daniels			
" " "	514	Jacob Platter & wife	John Maxwell			
Sept 7 "	515	Edward Deter & wife	Benjamin & Joseph D Nodine			
" 9 "	516	Thomas N. Brown & wife	Rufus Beall			
" 11 "	517	Benjamin Jones & wife	Hiram Thomas			
" 12 "	518	Wm Zeuver	Charles Boyer			
" 16 "	519	Arial Walden & wife	Jonas H. Roe	113	fractional lot 12	
" 17 "	520	Isaac McConiha & wife N. S. Hollister & wife & H Davis & wife	Michael S. Reever			
"	521	Ira Hinsdale & wife	Ebenezer Sears			
" 21 "	522	Ebenezer Sears & wife	Samuel Avis			
" 23 "	523	Gersham Woods & wife	John Krontz			
" " "	524	Thomas Wood & wife	Jesse Wood			
" " "	525	John Krontz & wife	Jesse Wood			
" " "	526	Jesse Wood & wife	John Krontz			
" " "	527	Mathew Caldwell & wife	Henry A. Stull			
" " "	528	Daniel B Strong & wife	J. B. Stone			
" 25 "	529	George Myres	A. Hague	220		

A.D. 1844

Name of Town.	Val. of lands.	Value of improvements.	Value of lands and improvements.	Description.	Sec.	Town.	Range.	Acres.	Hund.	Date of Deed.		REMARKS.
				E½ of SE. qr.	1	33	12	80	00	May 4.	1844	
Auburn O.C.										July 26.	"	
Same Spencers addition										" "	"	
				E½ of SW. qr.	18	33	12	80	00	June 24	"	
				NW. qr.	25	34	14	40	00	Jany 31	48	
				E½ of SW. qr. and W½ of SE. qr.	3 2	34	14	240	00	May 3.	44	
				SE. qr.	31	34	13	160	00	" 28	"	
Spencerville										July 25	"	
Unimproved				E part of the E part of SE. qr.	6	33	15			May 8	"	
				E½ of NE. qr. and W½ of NW. qr.	7 3	34	13	160	00	August 22.	"	
				SE. qr.	3	34	14	160	00	" 10	"	
				W½ of SW. qr.	19	35	14	65	92	June 27	"	
				W½ SW. qr.	19	35	14	65	92	August 28	"	
				S½ NE. qr.	34	34	13	80	00	June 29	"	
				NW. qr. of SE. qr.	34	34	13	40	00	March 27	"	
				N½ of NW. qr.	5	34	13	62	50	June 10	"	
				NW. qr. of SE. qr.	23	35	13	40	00	May 4	"	
				E½ of the NE. qr. and NW. qr. of NW. qr.	26 25	34 34	13 13	200	00	Nov. 3	43	
				W½ of SE¼ of NE. qr.	8	34	14	20	00	" 20	"	
				E½ of NW. qr. and NE. qr. and W½ of SW. qr. and SW. qr.	32 20	35	12	320	00	March 9	44	
				NW. qr. of SW. qr.	15	35	12	40	00	Sep. 10	"	
				N½ NE qr.	36	34	12	80	00	June 22	"	
Aryngville										Sep. 23.	43	
				SW. qr.	14	33	12	160	00	August 21	44	
				NW qr.	5	34	13	150	55	Nov. 9	41	
				NW. qr.	5	34	13	150	55	March 15	44	
				S½ of NE. qr.	22	34	14	80	00	Jany 30.	42	
				N½ of NE. qr.	22	34	14	80	00	Oct. 7.	43	
				SW. qr. of NE. qr.	22	34	14	40	00	Feby 26	44	
				NW. qr. of NE. qr.	22	34	14	40	00	May 6.	43	
				SE. qr.	24	34	12	160	00	August 21	44	
				W½ of NE. qr.	8	35	15	80	00	Sep. 20	"	
Auburn O.C.										" 25	"	

Auditors Office Auburn

Date of Transfer.	No.	From whom transferred.	To whom transferred.	In-lots.	Out lots.	Block.
Oct 1st 1844	530	Frederick Kram	Alomon McEnterffer			
" " "	531	Thomas M. Town & wife	Mathias Brown			
" " "	532	T. M. Town & wife	Eliku McIntuff			
" " "	533	Amos Hutchinson & wife	John Johnson	76 23		
" 4 "	534	Arial Walden & wife	Hiram W. Hatch & Augustus S. Bement	112		
" 4 "	535	Henry Prince & wife	John Miller			
" 8 "	536	David Boynton & wife	Julius H. Johnson			
" 10 "	537	Daniel Sharrett & wife	John Fee			
" 11 "	538	John Grambling	William Stroke			
" " "	539	John Coleman & wife, Lewis Folliott & wife, Hiram Ansley & wife & George W. Ansley & wife	Albert Ansley			
" 12 "	540	Collins Robertson & wife	Augustus S. Bement	122 123 125		
" 14 "	541	Elijah Jones & wife	Francis Boynton			
" " "	542	Philip Houseman & wife	Jacob Emerick			
" " "	543	Francis Boynton & wife	Joseph M. Marton			
" 15 "	544	T. M. Town & wife	John B. Barker			
" 16 "	545	Elijah Jett & wife	Joseph Davidson			
" " "	546	Wm. Wyley & wife	Joseph Gishwiller			
" 18 "	547	Alvin Belding & wife	Rufus Belding			
" 21 "	548	John Kepler & wife	David Eller			
" 22 "	549	Isaac McConiche & wife, N. S. Hollister & wife & Henry Davis & wife	John Gonter			
" 25	550	William D Freeman & wife	William Acker			
" 25 "	551	County Agent	T. J. Freeman	100		
" " "	552	Joseph R. Fenner & wife	Thomas J. Freeman			
" " "	553	Daniel Brown	Same			
" " "		Same	Same			
" " "	554	J. Poffenberger Sheriff	H. W. Smith & T. J. Freeman	13 28 65 66		
" " "	555	George Platter & wife	John Thomas			
" 29 "	556	H. W. & J. A. Rockwell & wife	Henry Hall			
" 30 "	557	John D Filkins & wife	Samuel P. Williams			
" " "	558	John Laughlin & wife	James Boyles			
Nov. 2 "	559	James Boyles	Levi Rice	55 56		

DD. 1844

Name of Town.	Val. of lands.	Value of improvements.	Value of lands and improvements.	Description.	Sec.	Town.	Range.	Acres.	Hund.	Date of Deed.		REMARKS.
				n. E. corner of lot	3	34	13	3	50	Sept.	14	1844
				N.E. of N.E. qr.	31	35	12	40	00	"	23	"
				E½ of N.E. qr.	31	35	12	80	00	"	"	"
Auburn B.P.										"	30	"
Granville										"	3	"
				W½ of S.W. qr.	21	33	12	80	00	April	26.	"
				E½ of N.W. qr.	10	34	12	80	00	Oct.	4	"
				W½ of S.E. qr. & S.W. ¼ of N.E. qr.	5	35	14	120	00	Sept.	5	"
				S.E. qr.	15	34	13	160	00	Oct.	11	"
				E½ of N.W. qr. 17 & East half No. 19	35	13		205	20	Dec.	25	41
										~~August~~		~~44~~
Granville										August	17.	44
	undivided ½ of			E½ of N.E. qr.	10	34	12	80	00	Sept.	1.	37
				S.E. qr.	20	35	14	160	00	"	7	44
	undivided ½ of			E½ of N.W. qr.	10	34	12	80	00	March	27.	43
				S.W. qr.	18	35	13	112	28	Oct.	15	44
				W½ of N.W. qr.	15	35	12	80	00	August	31.	"
				S.W. qr.	11	34	13	160	00	Feb.	27.	"
				S.E. of S.W. qr.	2	34	14	40	00	Oct.	2.	1 "
				E½ of N.E. qr.	33	35	14	80	00	"	3	"
				E½ of N.W. qr.	13	33	12	80	00	August	21	"
				E½ of N.E. qr.	3	34	14	70	37	Sept.	3	42.
Auburn B.P.				[illegible] qr.						Oct.	10	43
				N.W. qr.	7	33	13	138	50	April	5	43
				W½ S.W. qr. 15 & N.W. qr. 22	35	13		80 160	00 00	July	17.	44
Auburn B.P.										Dec.	6	43
	undivided ½ of			N.E. qr. ½ 26 & S.W. qr. 27	34	13		200	00	April	14.	"
				S.W. ¼ of N.E. qr.	7	34	12	44	91	May	7.	44
				E½ of S.E. qr. & S.W. ¼ of N.E. qr.	3	34	12	160	00	Dec.	7	43
				S.W. fr. qr.	30	35	13	115	00	May	18.	42
Auburn B.P.										Oct.	30.	44

Auditors Office Auburn

Date of Transfer.	No.	From whom transferred.	To whom transferred.	In-lots.	Out lots.	Block.
November 2d 1844	560	John B. Howe,	Jonathan Poffenberger	135 136 173 174 211 212		
" " "	561	J. Poffenberger Sheriff	John W. Dawson			
" " "	562	Grove Spencer & wife	Adam Simmons			
" " "	"	" " "	" "			
" " "	563	Rufus Coats & wife	Asa Harkins			
" " "	564	Jacob Myres & wife	James W. Geffords			
" " "	565	Alonzo Lockwood & wife	Rhoden Marsh & Burrod Catlin			
" " "	566	Michael Knight & wife	James Knight			
" " "	567	John B. Howe	James C. George	97 98		
" " "	568	James C. George & wife	James George	97		
" 6 "	569	Wm C. Roberts	Lyman Thomas			
" 7 "	570	Joseph Strout & wife	Asahel Read			
" 7 "	571	Silas Hand & wife	Joseph West			
" " "	572	President & Directors of W. Chester C. Bank	Dewit C Lewis			
" " "	573	Alonzo Powers	Louisa Powers			
" " "	574	S. H. Fry & wife	Jane or James S. Carpenter			
" 9 "	575	Conrad Simons & wife	Wm Ramsey			
" " "	576	Ebenezer Lesuer	Alexander Dilbis			
" 11 "	577	George Clover & wife	Joel Skinner			
" 11 "	578	James Hudson & wife	James Tucker			
" " "	579	James Tucker & wife	Thomas Rowaly & Dennis Dart			
" 15 "	580	William P. Means & wife	Wm M. Sawyer			
" " "	581	Asa Sawyer & wife	James B. Sawyer			
" " "	582	Orange Churchill	Alvira D. Means			
" " "	583	John Carnet & wife	Stephen Burnett			
" 16 "	584	Horace H. Chapman	James M. Chiderler			
" " "	585	W. Park & wife	Ensign Benedicter		254	
" 20 "	586	Eli Andrews & wife	James Moyn or Morris			
" 22 "	587	Henry Fisher & wife	William Matthews		106	
" 23 "	588	Noah Young & wife	James L Young			
" 25 "	589	John Ragon & wife	Daniel Smith			
" 26 "	590	Richard Rice & wife	David Fisher			
" 29 "	591	John Duguid & wife	Isaac B Smith			

A.D. 1844.

Name of Town.	Val. of lands.	Value of improvements.	Value of lands and improvements.	Description.	Sec.	Town.	Range.	Acres.	Hund.	Date of Deed.		REMARKS.
Auburn O.P.										Nov. 1.	1844.	
				N½ of S.E. q.	29	33	14	80	00	Oct. 30.	"	
				N½ of N.W. q.	25	35	12	80	00	July 28.	43	
				E½ of N.E. q.	30	35	13	80	00			
				N.W. of N.W. q.	8	34	15	40	00	Oct. 14.	44	
				W½ of N.E. q.	20	35	14	80	00	Feb. 17.	42	
				S.E. of N.E. q.	29	33	14	40	00	Sept. 7.	44	
		in S. part		E½ of N.W. q.	17	33	14	50	00	May 16.	"	
Auburn O.P.										April 30.	"	
Same										May 6.	"	
				S.E. of N.E. q.	6	34	14	40	00	Sept. 20	"	
				S.W. of N.W. q. & N.W. of S.W. q.	35	33	12	80	00	Oct. 15	"	
				W½ N.E. q. & E½ N.W. q.	34	33	12	160	00	Sept. 30.	"	
				S.W. of N.W. q.	32	33	15	40	00	" 20	"	
				E½ of N.E. q.	24	35	12	80	00	" 10	42	Last same Description
		undivided ½		E½ of N.E. q.	24	35	12	80	00	Oct. 11.	44	
				E½ of N.W. q. & W½ of N.E. q.	10	34	13	160	00	August 6.	44	
				E½ of N.E. q.	30	33	14	80	00	Dec. 27.	43	
			E½ of W½ of S.W. q.		9	33	14	40	00	Oct. 23.	44	
				W½ of S.W. q.	31	33	13	77	00	Jany 23.	44	
				W½ of S.W. q.	31	33	13	77	00	July 9.	44	
				S.W. of S.E. q.	27	34	14	40	00	Dec. 20.	43	
				N.W. of N.W. q.	26	34	14	40	00	" 5	43	
				S.W. of S.E. q.	27	34	14	40	00	March 18	43	
				N.E. q.	11	33	14	160	00	Dec. 8.	41	
				E½ of N.E. q.	30	33	12	80	00	Sept. 19.	44	
Auburn O.P.										Nov. 14	"	
				E½ of S.W. q. & W½ of S.E. q.	25	34	13	160	00	Feby 24	41	
Auburn O.P.										Nov. 11.	44.	
				S½ S.W. q.	5	33	15	80	00	" 2	"	
				S.W. of S.W. q.	26	35	13	40	00	July 10	43	is this Description right
				N.W. of S.E. q.	26	35	13	40	00	Nov. 30.	44	Range 12 or 13
				S.W. of S.E. q. & S.E. of S.W. q. & S.W. of S.E. q.	35	18	274	50	"	27.	44	

Auditors Office Albion

Date of Transfer.	No.	From whom transferred.	To whom transferred.	In-lots.	Out lots.	Block.
November 30th 1844	592	Alden Hathaway	Wm Divine			
" " "	593	Luther Buck & wife	Samuel Austin			
" " "	594	Same	Moses A Buck			
December 3 "	595	Peter Snook & wife	George Butler			
" " "	596	John G Clark & wife	Isaac G Clark			
" " "	597	James Parker & wife	David Hyde			
" 9 "	598	A. Sumner & wife & Stephen Clark	Henry Clay			
" 10 "	599	Samuel S. Haskins & wife	Harvey W. Haskins			
" " "	600	Curtis P. Coe & wife	Benjamin Pinney			
" " "	601	Riley Jacobs Co. Agent	Jonathan Coffenberger	36	273	184
" " "	602	Benjamin Bailey & wife	Jacob Bowser			
" 12 "	603	Philip Mann & wife	Simeon Mann			
" " "	604	Hiram Holmes & wife	John Hammond			
" 14 "	605	Peter Sunderland & wife	Charles M. Reed			
" " "	606	Jarvis Wood	Rebecca Wood & Jefferson Wood			
" " "	607	Jared A Ball & wife	Elsaah & Stanliff Geer			
" " "	608	Jacob Denman	Ithiel Potter			
" " "	609	Jacob Denman	Ithiel Potter			
" " "	610	Athial Potter & wife	Amaza Danas			
" 16 "	611	Hoffman Gillespie & wife	John L Hamen			
" 19 "	612	Isaac Ellis & wife	John Saylor			
" " "	613	John Saylor & wife	Milo P. King			
" " "	614	George W. Smith	Daniel Thurston			
" " "	615	Archibald Smith & wife	Abraham F Beecher			
" 20 "	616	Wells Hoddard	Zenus P. Warner			
" 21 "	617	Sheldon Williams & wife	Enos Smith			
" 23 "	618	Wm Arnold	C A Parsons	140	256	except 20/39 in except 20/39 in
" " "	619	Wm Mathews & wife	Henry H. Fales			
" " "	620	Grave Spencer & wife	James Grant			
" 24 "	621	Noah Freeze & wife	Joseph Houser			
" " "	622	Henry Prince & wife	David Prince			
" " "	623	Gabriel Newman & wife	Samuel Newman			
" " "	624	George W. Zimmerman & wife	Isaac L. Zimmerman			

A.D. 1844.

Name of Town.	Val. of lands.	Value of improvements.	Value of lands and improvements.	Description.	Sec.	Town.	Range.	Acres.	Hund.	Date of Deed.	REMARKS.
				N.W. qr.	11	35	14	160	00	Oct. 3d. 1844	
				commencing 80 rds W of S.E. corner	11	35	14	35	00	Nov. 13.	44
				W. side of E½ of	S.W. qr.	11	35	14	50	00	" " "
				S.E. of N.W. qr.	7	33	12	40	00	March 8.	41
				& in S.W. corner of S.E. qr.	34	33	12	50	00	May 16	44 or Something Else
				S.W. qr.	19	33	15	160	00	" 29	43.
				N.W. qr.	30	34	13	118	00	Dec. 9	44
				N½ of S.W. ¼ of N.E. qr.	27	34	14	20	00	Oct. 12	"
				W½ of N.E. qr.	21	34	14	80	00	July 10.	43
Auburn O.S.										Dec. 2.	44
				W½ of S.W. qr.	33	33	13	80	00	Sept. 30.	43
				N.E. of S.E. qr.	17	35	14	40	00	Aug. 1	44
				E½ of N.W. qr.	19	35	14	80	00	Nov. 20.	"
				W½ of S.W. qr.	32	33	14	79	40	Sept. 26	44
				S.E. of N.W. qr.	22	34	14	40	00	Oct. 16.	43
				in S.W. corner of W½ of N.W. qr.	6,	33	15	10	00	March 2	44
				& E½ of S.E. qr.	8 17	33	15	240	00	August 14.	37
				N½ of N.E. qr.	17	33	15	80	00	" "	"
				& E½ of N½ & N½ of S.E. qr.	8 17	33	15	320	00	Apr. 15	41 24½ or W½
				N.W. of S.E. qr.	1	34	13	40	00	July 30	44
				N.E. qr.	25	34	12	160	00	March 11	44
				S.E. qr.	25	34	12	160	00	Oct. 3.	43
				S.E. of S.W. qr.	12	35	14	40	00	March 25.	42
				W. of S.E. corner of S.E. qr.	4	35	14	52	32	July 25	44
				N½ of N.W. qr.	6	35	15	45	25	Dec. 26.	38
				S.E. of S.E. qr.	5	35	12	40	00	July 15	44
Auburn O.S.										Apr. 17.	42
				W½ of N.W. qr.	15	33	14	80	00	Nov. 23.	41
				E½ of N.E. qr.	18	33	13	80	00	May 13	"
				E½ of N.W. qr.	29	34	12	80	00	June 29	44
				E½ of S.W. qr.	21	33	12	80	00	Sept. 27.	42
				N.W. ¼ of N.E. qr.	16	33	12	120	00	March 20.	44
				& W. ½ of S.W. qr. of N.W. qr.	6 7	34	14	204	38	Oct. 11	"

Auditor's Office Alton

Date of Transfer.	No.	From whom transferred.	To whom transferred.	In-lots.	Out lots.	Block.
December 24 1844.	625	Edwin D. Bartram & wife	David Leffords			
" " "	626	Pres. Directors & Co. of Rakehill	Daniel A. Hoe			
" 28. "	627	Samuel Bowsher & wife	O. C. Houghton			
" 28 "	628	Samuel W. Ralston & wife	Same			
" 28 "	629	County Agent	James Hite	51		
" 28 "	630	James Hite & wife	O. C. Houghton	51		
" " "	631	John R. Moody & wife	Same	6		
" " "	632	County Agent	Sam. Sprott	202, 264		
" " "	633	S. W. Ralston & wife	Same	114		
" 30 "	634	Westchester Co. Bank.	Moses S. Lewis			
" " "	635	Ann Janney, Richard Janney, Martha Janney, Rachel Janney & Phebe Janney	William Janney			
" " "	636	Henry Curtis	Daniel Graham	149		
" " "	637	Samuel Woodburn Sprott	Same	84		
" 31 "	638	S. W. Sprott	Samuel Weaver	143		
" " "	639	S. W. Sprott	Joel C. Henderson	107, 108, 125, 126, 201, 202, 243, 244, 274, 325, 285		
" " "	[illegible]					
" " "	640	Hulbert W. Smith	Thomas J. Freeman	13, 23, 65, 66		
" " "	641	Daniel Strong	Ira Allen			
" " "	642	Francis A. Wilber	Ira Allen			
" " "	643	Collin Robertson & wife	Sylvester A. Shaw	18		
" " "	644	James Harper Burby	Benjamin Alton			
" " "	645	Philip S. Taylor & wife	Lorenzo D. Alton			
" " "	646	Ebenezer Hersup	Josiah B. Wells			
" " "	~~647~~	~~Same~~	~~Richard H. Warrell~~			
" " "	647	Same	Richard H. Warrell			

1844

Name of Town.	Val. of lands.	Value of improvements.	Value of lands and improvements.	Description.	Sec.	Town.	Range.	Acres.	Hund.	Date of Deed.		REMARKS.
				E. of S.W. qr.	7	33	15	40	00	Sept. 24	1844	
				E½ of N.E. qr.	33	33	14	80	00	Apl. 11.	44	
				S½ of S½ of N½ of N.W. qr.	30	34	13	20	00	May 29.	43	
				W½ of S.W. qr.	31	34	13	38	51	July 31.	43	
Auburn B.P.										May 29	41	
Same										Feby 1	43	
Same										July 30.	44	
Same										Nov. 11	44	
Same										Dec. 27	44	
				½ S. half	28	33	15	94	49	Apl. 15.	44	
				S½ of S.W. qr.	25	33	14	80	00	Oct. 30.	44	
Aub. B.P.										June 6.	"	
Same										Dec. 27.	"	
Same										" "	"	
Same										" "	"	
Same										Augt. 22	44	
				S. end of	6	33	15	57				
				& off S. end of E. qr.	1	33	14	29	00	July 16	41	
				W½ of N.E. qr. & S½ of S.E. qr.	1	33	14	60	00	Sept. 16.	44	
Orangville										Augt 22.	"	
				E½ of N.E. qr.	30	33	15	80	00	Nov. 20	43	
				in S½ of S.W. qr.	13	33	14	34	50	Oct. 24.	44	
				S½ of N.E. qr. & S½ of S.E. qr. & S½ of S.W. qr.	22	35	12	240	00	Apl. 9.	44	
				S½ of S.W. qr.	10	35	12	80	00	" "	"	

Auditors Office Auburn

Date of Transfer.	No.	From whom transferred.	To whom transferred.	In-lots.	Out lots.	Block.
January 1st 1845	648	John F. Rhodes & wife	Augustus C. Goldwood			
" " "	649	Jonathan Poffenberger & wife	Stephen Latson	36		
" " "	650	Gurdon Coburn & wife	William Richmond			
" 3 "	651	Peter Helwig	John A. Zimmerman			
" " "	652	Andrew S. Casebeer & wife	Same			
" 4 "	653	West Chester Co. Bank	John Miracle			
" 6 "	654	James M. Kisson & wife	Wm. Turner			
" " "	655	Same	Wm. Lafever Jr.			
" " "	656	David Foltz & wife	Marshal P. Hudnut			
" 7 "	657	Ebenezer Jessup by V. P. Tark	Wm. Horner			
" " "	658	Joseph Boyer & wife	George Beard			
" " "	659	Walter Pratt	Orville W. Sawyer			
" " "	660	John Gragg Jr. & wife	Robert Gragg			
" 8 "	661	George F. Andrews & wife	Philip Fluke	{14 27 67}		
" 9 "	662	Same	David Weaver			
" 11 "	663	Charles Prichart	Wesley Park			
" 14 "	664	Orville W. Sawyer & wife	Alonzo P. Clark			
" " "	665	Alanson Cooly & wife	Philip Shull			
" " "	666	County Agent	Nelson Payne	31		
" " "	667	S. W. Katston & wife	Same	60		
" " "	668	John Chase	Emanuel Hiveley			
" 15 "	669	A. Sumner & S. Clark	David Weaver			
" " "	670	Thomas S. Treat & wife	David D. Bennet			
" " "	671	David D. Bennet & wife	Thomas S. Treat			
" " "	672	Thomas S. Treat & wife	Ransalaer Brace			
" " "	673	David D. Bennet & wife	Same			
" " "	674	Nelson Payne & wife	Willard Dewitt			
" " "	675	Jesse Bowsher & wife	Michael Horler			

A.D. 1845.

Name of Town.	Val. of lands.	Value of improvements.	Value of lands and improvements.	Description.	Sec.	Town.	Range.	Acres.	Hund.	Date of Deed.		REMARKS.
				in N½ of NE. q.	32	33	14	4	00	Decr. 4th	1844	
Auburn O.P.										[illegible]	"	
				NE. of SE. q.	24	[illegible]	14	40	00	" [illegible]	43	
				SW. of SE. q.	30	35	14	40	00	March 31	42	
				NW of SE. q.	30	35	14	40	00	Oct. 3	44	same as above in the Deed it is SW. of SE.
				W½ NE. q.	34	33	14	80	00	June 21.	"	
				SW. of NE. q.	29	35	12	40	00	Novr. 30.	"	
				NW. of NE. q.	29	35	12	40	00	" "	"	
				E½ of NE. q. & W½ of SE. q.	20	33	14	160	00	May 25	"	
				in E½ of NW. q.	30	33	14	80	00	[illegible]		
				in SW. corner of SW. q.	17	35	14	6	00	Apr. 18.		
				S½ of NE. q. & S½ of NW. q.	11 / 1	33 / 33	12 / 12	80 / 80	00	July 25.		
				NW. q.	7	33	12	160	00	Feby 19.	"	
Auburn O.P.										Decr. 14	"	
				SE. of SE. q.	32	34	13	40	00	" "	"	
				S½ of NE. q.	36	34	13	80	00	Oct. 23.	"	
				& S½ of NE. q. / S½ of NW. q.	11 / 1	33	12	160	00	Jany 6.	44	
				W½ of SW. q.	3	34	13	80	00	Novr 8	44	
Auburn O.P.										Apr. 2	"	
Same										August ~~Jany~~ 21.	43	
				SE. of SW. q.	11	34	12	40	00	Apr. 22.	44	
				NW. of SE. q.	30	34	13	40	00	Jany 18.	44	
				NW. q.	33	35	12	160	00	" 31	39	
				E½ of NW. q.	33	35	12	80	00	March 21.	42	
				E½ of NW. q.	33	35	12	80	00	" 24.	40	
				W½ of NW. q.	33	35	12	80	00	" 21.	42	
				SE. of SE. q.	27	34	12	40	00	June 10	43	
				SE. of SW. q. / NE. of NW. q.	21 / 28	34	12	40 / 40	00 / 00	Sept. 3.	44	

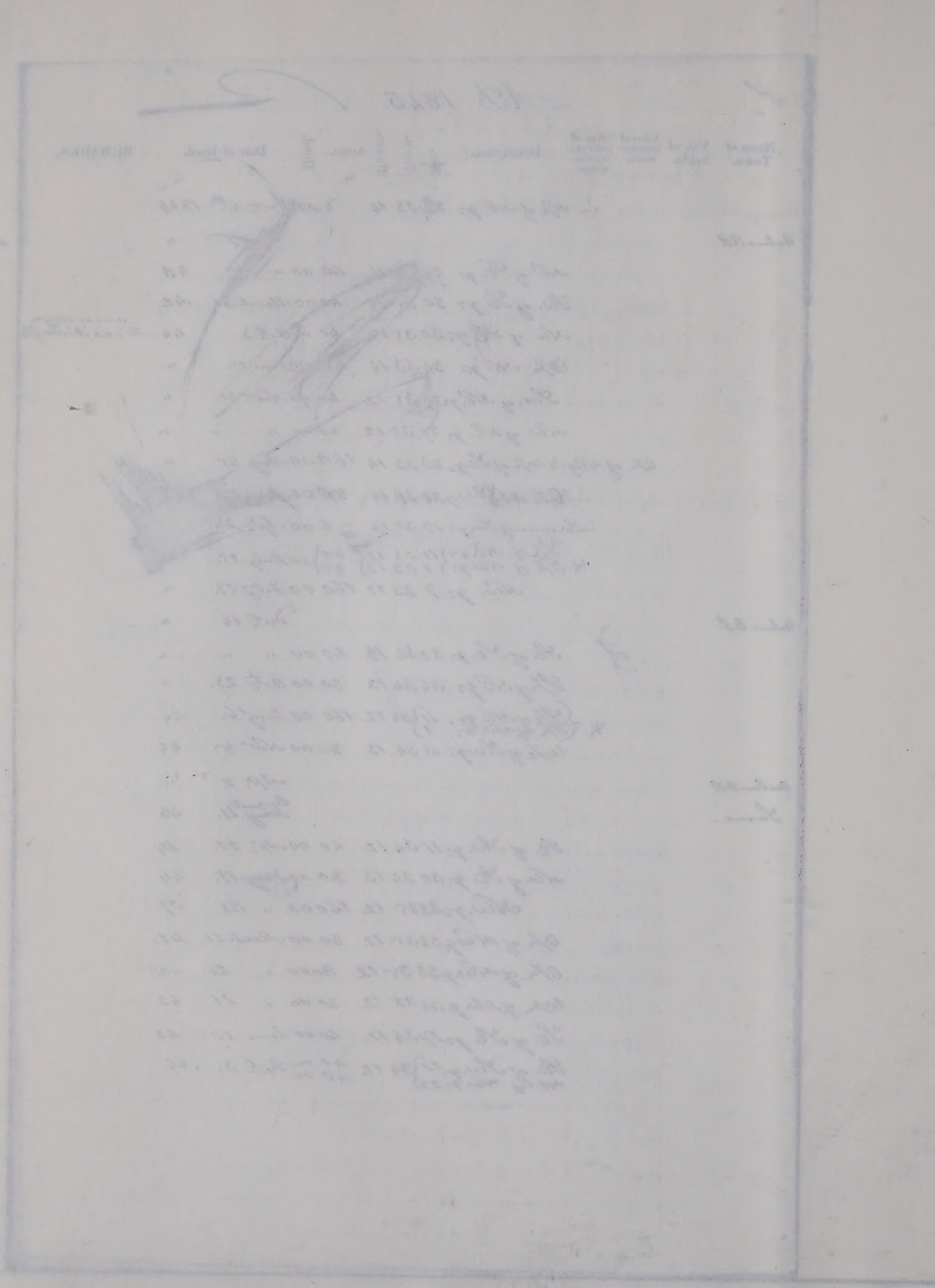

Auditor's Office Auburn

Date of Transfer.	No.	From whom transferred.	To whom transferred.	In-lots.	Out lots.	Block.
January 11th 1845	676	J. Roffenberger Sheriff	Jacob Whitmore	142		
" 17. "	677	Alonzo S. Clark & wife	Henry Wetsel			
" " "	678	Thomas J. Freeman & wife	Robert W. Townley & Jonas Townley			
" " "	"	Same	Same			
" 18 "	679	Benjamin Jones & wife	Erastus Munger			
" 21 "	680	Isaac M'Conihe & wife Nathan K. Holister & wife & Harvey Davis & wife	John George			
" " "	681	J. Roffenberger Sheriff	Same	141		
" 23 "	682	Christopher Cool & wife	Isaac Cool			
" 28 "	683	Benjamin Alton & wife	Lorenzo D. Alton			
February 1. "	684	William Wiley & wife	Anthony M'Anterffer			
" 3. "	685	James Draggoo & wife	William Draggoo			
Jany. 31. "	686	Benjamin Howard	Justice B Howard			
Febry 4 "	687	Charles Probst & wife	Jacob Lower			
" 5 "	688	George Gifford & wife	George K. Hoffman			
" 8 "	689	Hosea Moore & wife	Alanson Plum			
" 10 "	690	John Bowman	Preston Bowman			
" 17 "	691	David M. Whitford	Israel D. Moseley			
" " "	692	James Symes	George Hopkins			
" " "	693	James Grant & wife	T. M. Turnbull			
" 20 "	694	Constant Cook & wife	John Scott			
March 1. "	695	Thomas M'Naughton & wife	Alonson W. Chandler			
" " "	696	Jeremiah Rhodes & wife	Andrew Mefford			
" 3 "	697	Ebenezer Jessup	Orson B. Story			
" " "	698	John Kane & wife	David C. George			
" " "	699	Richard L. Hicks & wife	David D Forest			
" 5 "	700	J. J. Freeman & wife	J. W. Ralston		62 114	
" 6 "	701	Ebenezer Jessup	George Durfee			
" " "	702	Same	Joseph Strickland			
" " "	703	Same	Ulrick Kock			
" " "	704	West Chester Co. Bank	Same			
" " "	705	Lyman Thomas & wife	John K. Helmick			
" " "	706	John K. Helmick & wife	Hiram W. Hatch			
" " "	707	County Agent	Joseph Miller	219		

AD. 1845

Name of Town.	Val. of lands.	Value of improvements.	Value of lands and improvements.	Description.	Sec.	Town.	Range.	Acres.	Hund.	Date of Deed.		REMARKS.
Auburn O.P.										January 14	1845	
				S½ of NE. gr.	11	33	12	80	00	" 6.	.45	
				NW. gr. & W½ of SW. gr.	22 15	35	13	240	00	" 16	"	
				NW. gr.	7	33	13	138	50	" 16	"	
				NE. of SW. gr.	33	35	12	40	00	" 23.	44	
				SE. gr.	7	33	13	160	00	Decr. 13.	"	
Auburn O.P.										Jany. 14	45	
				SE. of SW. gr. & NE. of NW. gr.	8 17	33	13	80	00	" 22	"	
				E½ of NE. gr.	30	33	15	80	00	" "	"	
				W½ of SE. gr.	10	34	13	80	00	" 10.	"	
				S½ of SW. gr.	3	33	14	80	00	Feby 1.	"	
				Undivided ½ of S½ of NW. gr.	10	35	13	80	00	June 19.	.44	
				W½ of SE. gr.	32	35	13	80	00	Feby 3.	45	
				in SE. corner of NW ¼ of SW. gr.	23	33	12	15	84	" 4	45	
				SW. of NW gr.	13	35	12	40	00	Decr. 28th		
				SE. gr.	31	35	14	160	00	" 2	.44	
				S½ of S½ of W. half	6	34	13	80	00	" 20	.43	
				SE. gr.	11	34	13	160	00	" 21.	44	
				SW. gr.	3	35	13	160	00	Sept. 29.	.42	
				South half & part of S end of E½ of NE. gr.	30	34	12	320	00	July 24.	44	
				SE. of NE. gr.	3	35	13	40	00	Feby 27.	45	
				S½ of SW. gr.	9	33	14	80	00	Decr. 24.	.44	
				N½ of NW. gr.	15	35	12	80	00	Sept. 13	.44	
				E½ of SE. gr.	18	34	14	80	00	Decr. 16	"	
				off NE. corner of NE. gr.	6	34	15	80	00	" 21.	"	
Auburn O.P.										Augst. 21	43	
				W½ of NE. gr.	30	33	14	80	00	March 4	45	
				E½ of SE. gr.	31	33	14	80	00	Feby 27.	"	
				W½ of SW. gr.	36	33	14	80	00	" 28	"	
				W½ of NW. gr. & E½ of SE. gr.	35	33	14	160	00	Oct. 24	44	
				E½ of SE ¼ of SW. gr.	24	33	14	20	00	Sept. 19	"	
				E½ of SE ¼ of SW. gr.	24	33	14	20	00	Novr. 2.	"	
Auburn O.P.										May 29.	41	

Visitors Office Auburn

Date of Transfer.	No.	From whom transferred.	To whom transferred.	In-lots.	Out lots.	Block.
March 6th 1845	708	Orson B. Storys wife	Samuel Husselman			
" " "	709	Richard H. Worrell & wife	Same			
" " "	710	Ebenezer Lewis	Same			
" 7 "	711	John Clemmer & wife	Henry Taylor			
" 8 "	712	Simeon H. Gillespie & wife	Cyprian Rockwell			
" 11 "	713	Levi A Rice	Charles Stimely	{55 56}		
" " "	713	Levi A Rice & wife	Charles Stimely	{55 56}		
" 15 "	714	George Williamson	Morgan Lewis			
" " "	715	Henry Skull	Jacob Skull			
" " "	716	A. Sumner & S. Clark	Samuel W. Russel			
" 17 "	717	David Weaver	Wesley Park			
April 1st 1845	718	Adam Boyer & wife	William Pink			
" " "	719	Isaac T. Aldrich & wife	Archibald Smith			
" 2 "	720	Isaac Jackman	John Jackman			
" " "	721	Same	Cyrus Jackman			
" " "	722	Edward Jackman	Isaac Jackman			
" " "	723	Benjamin Dalbear	James Hite			
" 5 "	724	Archibald Smith & wife	John Aldrich			
" 7 "	725	Leonard Heudelmeyer & wife	David Weaver			
" " "	726	John Platter & wife	Andrew Cochran			
" " "	727	I. Poffenberger Sheriff	John Platter			
" " "	728	James B. Simmons	P. B. Simmons			
" " "	729	R. R. Lounsbery & wife	{Julia Ames, Julia A. Ames Morris & B. Ames Ezra D. Ames Julia R. Ames}			
" " "	730	James M'Clure & wife	Joseph Williams			
" " "	731	Isaac B. Smith & wife	Wellington M. Farrington			
" 10 "	732	Jacob Friend & wife	Carlile's Heirs			
" 14 "	733	R. I. Dawson	Coleman B. Fetterer		3	
" " "	734	Coleman B. Fetterer	Aaron Byron Fetterer		3	
" 15 "	735	Samuel D Harker & wife	Joseph West			
" " "	735	Joseph West & wife	George A. West			
" 18 "	736	John Douglass & wife	John D. Porter			
" 19 "	737	Lanslot Ingman & wife	Wesley Park	{91 92}		
" 19 "	738	Wesley Park & wife	Mariah Ingman			

Date of Transfer.	No.	From whom transferred.	To whom transferred.	No. of Shares.	Old Folio.	Ledger.

A.D. 1845

Name of Town.	Val. of lands.	Value of improvements.	Value of lands and improvements.	Description.	Sec.	Town.	Range.	Acres.	Hund.	Date of Deed.		REMARKS.
				N½ of N.W. qr.	15	35	12	80	00	July 27.	1845	
				S½ of S.W. qr.	10	35	12	80	00	"	"	
				N.W. qr. & S.E. qr.	9	35	12	320	00	March 1.	"	
				N.E. part of E½ of	S.E. qr.	14	33	14	47.	40	Dec. 14.	44
				E½ & W½ of N½ of	S.W. qr.	12	34	13	180	00	" 19	"
Auburn P.O.											July 24.	45 Warranty
Same											" 28	45 Quit claim
				E½ of S.W. qr.	20	35	14	80	00	March 11		"
				N½ of S.W. qr.	12	33	12	80	00	Jany 25.		43
				W½ of S.E. qr.	31	34	13	80	00	March 15.		"
				N.W. of S.E. qr.	30	34	13	40	00	"	"	"
				N.W. qr.	10	35	14	160	00	Nov.	"	44
				E½ of S.E. qr. & W½ of S.W. qr.	8 & 9	35	14	160	00	Jany 3		45
				S½ & W½ of S.W. qr.	7	35	14	104	52	Oct. 14.		43
				N.E. qr.	4	34	14	144	00	Nov. 25.		43
				N.W. qr.	18	35	14	144	02	"	"	"
				S.W. qr.	29	34	12	160	00	Apl. 2.		45
				in Spanty Section	No 3	35	14	60	00	Dec. 31.		44
				N½ of S½ of S.W. qr.	25	34	13	20	00	April 7.		45
				S.E. of S.W. qr.	14	34	14	40	00	March 1.		"
				S.E. of S.W. qr.	14	34	14	40	00	Jany 7.		44
				S.E. qr.	22	34	14	160	00	Apl. 1.		44
				in Section	34	34	14	43	25	Dec. 24.		"
				S½ of N.W. qr.	23	33	13	40	00	March 15		45
				in N.E. qr. & in E½ of N.W. qr.	31	35	13	100	00	Apl. 7		"
				S.E. of N.E. qr.	25	35	14	40	00	Jany 10		"
Spencerville											Nov. 19	41
Same											Feby 28	43
				W½ of S.E. qr.	27	33	12	80	00	Nov. 26		44
				W½ of S.E. qr.	27	33	12	80	00	Apl. 8		45
				S½ of E½ of S.W. qr. & S½ of W½ of S.E. qr.	5	35	15	80	00	Dec. 13.		44
Auburn P.O.											April 19	45
				S½ of N.E. qr.	36	34	13	80	00	" 19		"

Auditors Office Auburn

Date of Transfer.	No.	From whom transferred.	To whom transferred.	In-lots.	Out lots.	Block.
April 23d 1845	739	P. Clark & A. Sumner & wife	Samuel Gingrich			
" " "	740	Michael McAntaffer & wife & Daniel McAntaffer & wife	Adam Boyer			
" " "	741	John Kerr & wife	Thomas J. Anderson			
" " "	742	West Chester Co. Bank	Same			
" 24 "	743	Henry Kimmel & wife	Josiah Young			
" 28 "	744	Lyman Sherwood	Francis Moulton			
" 28 "	745	Elzy Wilson & wife	John Canning			
" 28 "	746	Willard Dewit & Wife	Calvin Dewit			
" 28 "	747	Anthony Dodge & wife	Nathaniel L. Thomas & Elijah S. Goe	72 73		
" " "	748	Frazier Bartlett & wife	Nicholas Scranton			
" 29 "	749	Jason Dove & wife	John Fee			
" 30 "	749	J. Poffenberger Sheriff	John B Howe	20 21 79 80 150 153 231 232 233 234 289 290 147 148 157 228 237 238 292 13 28 65 66 167 168 217 218 245 282 297 10 97 98 135 136 173 174 211 212 253 254 259 300 101 102 131 132 177 207 208 257 258 277 302		
May 1st "	750	J. Poffenberger Sheriff	State Bank of Indiana			
" "	751	John Burt & wife	Hugh Oskin			
" 2 "	752	Jacob McAnderson & wife	Samuel D Long			
" "	753	Jesse Blake & wife	Bradner T Blake			



A.D. 1845.

Name of Town.	Val. of lands.	Value of improvements.	Value of lands and improvements.	Description.	Sec.	Town.	Range.	Acres.	Hund.	Date of Deed.	REMARKS.
				W½ of NW. qr.	10	34	13	80	00	May 29. 1843	
				undivided 2/10 of N½ of NE. qr. & SW¼ of NE. qr. & NW. qr.	24	35	13	280	00	April 15 45	Quit Claim
				W½ of NW. qr.	34	33	14	80	00	Augst 10 44	
				E½ of NW. qr.	34	33	14	80	00	" 23. "	
				E½ of SE. qr.	31	35	13	80	00	March 27. 45	D
				E½ of NE. qr.	8	35	14	80	00	July 2 1857	D
				NE. of NW. qr.	15	34	14	40	00	Feby 10 45	P
				W side of W½ of SW. qr.	28	34	12	50	00	" 3 44	P
										Jany 7 45	
				~~E½ of NE. qr.~~	~~7~~	~~33~~	~~15~~	~~80~~	~~00~~		
				E½ of NE. qr.	7	33	15	80	00	" Jany 31 45	
				SW of SE. qr.	8	35	15	40	00	May 28. 44	
				part in the section	8	"	"	8	00		
Auburn A.P.										April 29. 1845	
				N.E. qr.	28	33	12	160	00	April 29th 1845	
				& W. fr. SW. qr.	22	33	14	81	30		
				W½ of NW. qr. & E½ of NE. qr.	9 / 8	35	13	160	00	Dec 20th 44	
				E½ SE. qr.	29	35	13	80	00	May 2. 45	
				NE. qr.	6	35	13	160	64	March 22 "	

Auditors Office Auburn

Date of Transfer.	No.	From whom transferred.	To whom transferred.	In-lots.	Out lots.	Block.
May 3rd 1845	754	Ebenezer Lessup	John C Hurst			
" " "	755	J. Poffenberger Sheriff	John Moore			
" 5 "	756	Same	Calvin W. Alexander			
" 5 "	757	Same	Robert Reed			
" 6 "	758	Nathaniel Clary & wife	Wesley Park			
" 7 "	759	John B. How.	Same	20 21 79 80		
" 8 "	760	Jonathan L. Jacobs & wife	Orson C. Young			
" 9 "	761	Josiah Tuben & wife	Catharine Shook			
" 14 "	762	David Trussel & wife	David Hoffman			
" 14 "	763	Sarah Trussel	David Hoffman			
" 15 "	764	Hanford Oviatt	Benjamin Oviatt			
" 15 "	765	Benjamin Oviatt & wife	Jonas Benjamin			
" 16 "	766	Newman Whipple & wife	Henry Whipple			
" 17 "	767	James Boyles	Isaac B. Smith			
" 21 "	768	Ebenezer Lessup	Robert Reed			
" 23 "	769	Thomas Crooks & wife	Benjamin Borts			
" 23 "	770	James H. Huguenin	Christian Boss			
" " "	771	Joseph Nodine & wife	Benjamin Nodine			
" " "	772	A. D. Goetschius	Lyman Chedrey			
" 27 "	773	David McAnterffer	Laura Ann Hutcheson	2 39 43 44		
" 28 "	774	Thomas McNey & wife	Benoni C Danks			
" 29 "	775	Dougal McDougal & wife	Timothy Hall			
" 30 "	776	Nathaniel Clary & wife	David Weaver			
" 30 "	777	Jacob Ensley & wife	Solomon Ensley			
" 7 "	778	President & Directors Bank of West Chester	Michael Mark			
June 3 "	779	Samuel Tuttle & wife	John W. Aldrich			
" " "	780	Richard Warrell & wife	William Vail			
" " "	781	David Weaver	Nicholas Stockwell			
" " "	782	Benjn Baorts & wife	Andrew Baza			
" 4 "	783	John Smith	John W. Aldrich			
" 4 "	784	James Hite & wife	Benjamin Miller			
" " "	785	Jesse Beecher	Abraham F. Beecher			
" 5 "	785	Isaac McConike & wife / Nathan S Holster & wife	Lorenzo Lockwood			

AD 1845.

Name of Town.	Val. of lands.	Value of improvements.	Value of lands and improvements.	Description.	Sec.	Town.	Range.	Acres.	Hund.	Date of Deed.	REMARKS.
				W½ of NW. gr.	30	33	14	80	00	June 3d 1844	
				NW. of SE. gr.	21	33	14	40	00	April 28th 1845	
				SW. of NW. gr. / SE. of NE. gr.	13 / 14	33	13	40 / 40	00 / 00	" 29 45	
				SE. fr. of NW. gr. & W½ SE. gr.	22	33	14	49 / 80	69 / 00	" " "	
				N½ of SE. gr.	20	34	13	80	00	May 1. 1845	
Auburn O. P.				~~NE. of NE. gr.~~	~~26~~	~~34~~	~~12~~	~~40~~	~~00~~	May 2d .45	
				NE. of NE. gr.	26	34	12	40	00	May 8th .45	
				E½ NE. gr.	29	34	12	80	00	Novr 12. .44	
				NE. of SE. gr.	22	33	12	40	00	May 13. 45	
				part of NW¼ of SW. gr.	23	33	12	20	00	May 13 "	
				E½ of SW. gr. & N½ of SW. gr.	28	34	14	120	00	" 3. "	
				E½ of SE. gr. & SW. gr. of SW. gr.	29 / 28	34	14	120	00	" 3. "	
				NW. of NE. gr.	31	35	12	40	00	March 17. "	
				in SW. corner of	30	35	13	40	00	April 7. "	
				E½ of SE. gr.	14	35	12	80	00	May 20th "	
				NW. of NW. gr.	36	34	14	40	00	August 16. 1842	
				S½ of SE. gr.	12	33	12	80	00	Octr 13 .44	Examine the Record
				NE¼ & E½ of NW¼ & SE¼ of NE. gr. & E½ of SW¼ of SE. gr.	8 / 5	34	14	90	00	Jany 23d 45	
				NE. of NW. gr.	8	33	13	40	00	Jany 27. 44	
Auburn O. P.				SE. gr.	~~19~~	~~35~~	~~12~~	~~160~~	~~00~~	Decr 14th "	
				SE. gr.	19	35	12	160	00	July 27th 1842	
				SE. corner	15	35	14	80	00	Sept 16th 1841.	
				S half of NE. gr.	20	34	13	80	00	May 1th 1845	
				NW. of SE. gr.	6	34	13	40	00	Decr 28. .44	
				NE. gr. & E½ NW. gr.	17	35	12	240	00	Sept 5. 44	I don't know the right [illegible]
				SW¼ of NE. gr.	12	35	14	40	00	June 14th 1844	
				N½ of SW. gr.	10	35	12	80	00	June 2d 1845	
				N½ of SW¼ of SW. gr.	25	34	13	20	00	June 3d 1845	
				NW¼ of NW. gr.	36	34	14	40	00	May 23d "	
				W½ of NE¼ & SE¼ of NW. gr.	9	35	14	120	00	June 2d "	
				E. side SW. gr.	29	34	12	60	00	" 4th "	
				W½ of NW. gr.	13	35	14	80	00	April 14th "	
				E½ of NE. gr.	13	33	12	80	00	Sept 13th .44	

Auditors Office Auburn

Date of Transfer.	No.	From whom transferred.	To whom transferred.	In-lots.	Out lots.	Block.
June 7th 1845	787	Phineas J. Alexander & wife	Benjamin Hunt			
June 10. "	788	George Pierce	Robert Taft			
" " "	789	Matthew Caldwell	Jacob Case			
" 13 "	790	Cyrus Fay & wife	H. Warner			
" 14 "	791	~~William~~ Adam Jessas & wife	Wm. Day			
" " "	792	William Day & wife	Levi Zinn			
" 14 "	793	Eli K. Frost	Jasper A. Peck.			
" 16 "	794	John Herr. Jr. & wife	Frederick Launy			
" 16 "	795	Abel Forshey Dec.	C.K. Woodbury & Alonzo Watkins	9		
" 19 "	796	Peter Heller	Daniel Shull	9		
" 20 "	797	T. M. Town & wife	John Hood			
" 21 "	798	Isaac B Smith & wife	Janes Bayles			
" 25 "	799	Daniel Webber & wife	Thomas M. Town			
" 25 "	800	J. Koffenberger Sheriff	James Grant			
June 30 "	801	Wesley Park & wife	O. C. Houghton	{196 {195		
July 2 "	802	Rogers Aldrich & wife	Jacob Friend			
" 2 "	803	Lee Armstrong	James R. Robbins			
" 2 "	804	Lorenzo Lockwood	Alonzo Lockwood			
" " "	805	Alonzo Lockwood & wife	Harlo Lockwood			
" 5 "	806	A. C. Buck	Nathan D. Brewster			
" " "	807	Nathan D. Brewster	Miles & Chamberlain			
" 8 "	808	Henry L. Moneysmith & wife	Abagail Latron	18		
" 12 "	809	Giles Castle & wife	Samuel Dill			
" 17 "	810	Willis Eldridge	Samuel Woodburn Kalston			
" 18 "	811	Phineas J. Alexander & wife	John Smith			
" 21 "	812	Robert Brackenridge & wife	George Matthews			
" 28 "	813	James R Robbins	Lucius Armstrong			
" " "	814	George Matthews & wife	Reuben L. Dawson			
" 29 "	815	Benjamin P. Hunt & wife	Phineas J. Alexander			
August 4 "	816	~~Benjamin Woodruff & wife~~	~~Joseph Saldine~~			

F. D. 1845.

Name of Town.	Val. of lands.	Value of improvements.	Value of lands and improvements.	Description.	Sec.	Town.	Range.	Acres.	Hund.	Date of Deed.	REMARKS.
				SE of SW. qr	6	34	14	40	00	May 8th 1845	
				S½ of SW. qr	23	33	14	80	00	January 25. 1844	
				W½ NW. qr	23	34	12	160	00	May 24th 1845	
				W½ NE qr	35	35	14	140	00	Febr. 24. 42	
				W½ SE qr	28	33	12	80	00		
				& Chatfield	20	35	15	40			
				SE of NW. qr	23	33	12	40	00	Nov. 9th. 44	
				SE. of SW qr	23	33	12	40	00	June 14th. 45	SE
				E½ of NW qr & SW qr	30	33	13	160	00	Feb. 24th. 38	
one equal undivided ½ part of E½ of				NE qr & Sublot 4 of	5	35	15	100	00	April 1st. 45	
Auburn P. Station										June 14th "	
				W½ of SE qr	35	35	13	80	00	December 22d 42	
				& E. qr	21	35	13	160.	00	Nov. 11. 1844	
				NE part of the half of SE. qr	31	35	13	20	52	April 7. 1845	
				S½ of NE. qr	1	34	12	80	00	June 21st. 45	
				NW of W half	6	34	13	100	28	" " 45	
Auburn P.O.										June 28. 45	not Paid
				SW of SE. qr	15	35	14	40	00	July 2d "	
				S½ of NW. qr	34	34	14	76	00	May 26 "	
				W side of E½ qr	13	33	12	25	00	June 5 "	
				SW of NW. qr	28	35	14	40	00	Nov. 15 1843	
				NE of NE. qr	25	35	14	40	00	June 26th 1844	
				NE of SE. qr	25	35	14	40	00	June 14. 1845	
Auburn C.P.										April 14th 1845	
				W½ of NE. qr	18	35	13	80	00	May 26th 1845	
				S½ of SE qr	31	34	13	80	00	July 15th 1845	
				in SE. of SE. qr	6	34	14	75	40	June 23. 1845	
				E½ of SW. qr	22	33	14	68	00	May 22d. 36	
				S½ of NW. qr	34	34	14	76	00	June 23d 1845	
				E½ of SW. qr	22	33	14	68	00	June 22d 1845	
				SE. of SW. qr	29	35	14	40	00	May 8th 1845	

Auditors Office Auburn

Date of Transfer.	No.	From whom transferred.	To whom transferred.	In-lots.	Out lots.	Block.
Augt 8th 1845	816	Benjamin Nodine & Wife	Joseph Nodine			
" 8th "	~~817~~	~~Lorenzo Lockwood & wife~~	~~Joseph B. Willi~~			
" 8th "	817	Lorenzo Lockwood & wife	Joseph B. Williams			
" 8th "	818	Joseph B Williams & wife	Wesley Park			
" 9th "	819	Rufus R. Lounsberry & wife	Richard H. Warrell			
" 12th "	820	Lorenzo D Thomas & wife	Alonzo Stratton			
" 12th "	821	John W. Aldrich & wife	Frederick C. Wilson			
" 12th "	822	Lyman Sherwood & wife	George Hammond			
" 13th "	823	Peter Heller	Daniel Gingrich			
" 13th "	824	Cyrusus C Warner & wife	George H Thayer			
" 14 "	825	Jonathan Poffenberger Sheriff	Henry Fusselman & J. F. Coburn			
" 25th "	826	Henry Work & wife	William Stewart	52.		
" 25th "	827	William Stewart & wife	O. C. Houghton	52		
" 25th "	828	Charles Kelly	Polly Corbin			
" 25th "	829	William Whicker & wife	John Cannon			
" 27th "	830	Thomas Rawley & wife	Benjamin Nelson			
" 28th "	831	Arunah H Plant	John Pierson			
" 29th "	832	{John M. Gleeson & wife & William J. Parker & wife}	Adam P. Hartle			
" 29th "	833	Adam P. Hartle & wife	{John M. Gleeson & wife & William J. Parker & wife}			
" 29th "	834	Warren Halsey	Henry C Halsey			
" 29th "	835	Christian Nawman & wife	John Perry Wiant			
" 29th "	836	John Moore	Daniel Rhodes			
" 30th "	837	John B. Rutledge & wife	Hiram Rutledge			
Sept 2d	838	Benjamin Alton & wife	John F. Coburn & Henry Fusselman			
Sept 6th	839	George Butler	Jarad Barr			
Sept 10th	840	George Thann & Wife	David Peet			
" 13th	841	Halsted Jones & wife	Nathaniel Jones			
" 13th	~~842~~	~~Oscar B Story~~	~~Samuel Crossley~~			
" 15th	843	Charles Venable & Wife	David Trussel & Wm Trussel			
" 15	844	Ebeenezer Hosp[illegible]	Horace Conine			
" 16th	845	Norman Randall	Nathan Hathaway			
" 18th	846	Westchester Co Bank	Henry Hartman			

AD 1845

Name of Town.	Val. of lands.	Value of improvements.	Value of lands and improvements.	Description.	Sec.	Town.	Range.	Acres.	Hund.	Date of Deed.	REMARKS.
			(NE.)	W½ of NW¼ of NE. gr. & E½ of NW. gr. & W½ of SE¼ of NE. gr. & W½ of SW¼ of SE. gr.	8 5	34	14	90	00	January 23d 1845	
				in E½ of NE. gr.	13	33	12	19	18	June 5th "	
				in part of E½ of NE. gr.	13	33	12	19	18	July 29th "	
				N½ of NE. gr.	22	35	12	80	00	July 4th "	
				NW. gr.	7	35	13	111	00	June 15th 1842.	
				SW. of NE. "	12	35	14	40	00	" 3d 1845	
				SW. of SW. "	8	35	14	40	00	Nov. 19th .44	
				E½ of SE. "	35	35	13	80	00	December 22d 1842	
				E½ of NE. "	14	35	14	80	00	February 20th 1845.	
				in SW. gr. g	13	33	14	78	19	August 11th 1845	
Auburn O.P.										" 3d 1838	
Auburn O.P.										" 19th 1845	
				SE. gr.	26	35	13	160	00	" 23d 1845.	
				SW. of SW. gr.	5	33	12	40	00	" 20th. 1845	
				W½ of NE¼ of NE. gr.	31	33	13	20	00	" 25th .45	
				SE. of NW. gr.	31	35	14	40	00	" 25th .45	
				off E. Side of NE. gr.	7	33	13	70	00	" 28th 45	quit claim Deed
				off W. Side of NE. gr.	7	33	13	90	25	" 28th 45	same
				E½ of NW. gr.	12	35	12	80	00	July 5th .42	
Tract Booch to NE. gr. 12				NE. gr. & SE. gr. of SE. gr.	12 1	34	13	200	00	Jany. 4th 45	
				NW. of SE. gr.	21	33	14	40	00	Augt. 16 45	
				W½ of N½ of NE. gr.	23	34	14	40	00	May 9th 1844	{Description or amt of acres is wrong}
				in NW. gr.	13	33	14			August 30. 1845	
				SE. gr. of NW. gr.	7	33	12	40	00	Oct. 16th 1842	
				E½ of SW. & NW. of SE. gr.	35	34	12	120	00	Nov 19th 1842	
				SE. of SE. gr. & SW. of SW. gr.	30 29	35	14	80	00	March 11th	
				~~E½ of SW. gr.~~	~~20~~	~~35~~	~~12~~	~~80~~	~~00~~	~~Sept. 11th 1845~~	
				W½ of SE. gr.	15	33	12	80	00	Sept. 13th 1845	
				N½ of Sect.	33	33	15	92	66	Sept 13th "	
				W½ of SE. gr.	29	34	12	80	00	Oct. 30th 1837	
				S half	17	35	12	320	00	Sept. 5. 1844	

Auditors Office Auburn

Date of Transfer.	No.	From whom transferred.	To whom transferred.	In-lots.	Out lots.	Block.
[illegible]	845, 847	Isaac Kutzner	Frederick Cuzley			
" 23	848	Daniel Shull & wife	Adam Boyer			
September 25th	849	Thomas Boydston and wife	Henry Hurselman			
Sept 27th "	850	Isaac M Bonike & wife, Nathan L Hallsted & wife, Henry Davis & wife	Philip Grube			
" 27th "	851	John Bowman	James Bowman			
" 29th "	852	Samuel Harshbarger & wife	Jacob M Andorffer			
" 29th "	853	Jacob M Andorffer & wife	George Link			
" 29th "	854	Abraham M Beesor & wife	George L Snow			
Oct 1st "	855	Ira Hinsdale & wife	Ira M Cartey			
" 1st "	856	Ira Hinsdale & wife	Michael M June			
" 2d "	857	Jl M Coirle & wife, N L Hallsted & wife & Harvey Davis & wife	S W Ralston			
" 2 "	858	John Moody & wife	Henry Brant			
Monday 6th "	859	William C Roberts	Simon Keiffer			
" 7 "	860	Joseph Gear & wife	George Bailey			
" 9th "	861	Joseph Miller	Benjamin Miller			
" 9th "	862	Calvin Blanchard	Sheldon Hine			
" 9th "	863	Lewis Blanchard	Same			
" 11th "	864	Dan Coats & wife	James Rose			
" 13th "	865	David Brady & wife	Peter Hunkard			
" 13th "	866	David Brady & wife	Jacob Krentz			
" 18th "	867	John Fee & wife	John Simkey			
" 14th "	868	Westchester Co bank	Joseph Gardenier			
" 15th "	869	Christian Wannamaker & wife	John Wannamaker			
" 15th "	870	John Walker	James V. Amerman			
" 15th "	871	John Walker	Henry Amerman			
" 15th "	872	John Walker	Ephraim Derrington			
" 15th "	873	John Walker	Elisha Guthrie			
" 16th "	874	Daniel C. Snook & wife, Joseph Pencil & wife	Lewis Moore			
" 16th "	875	Anson Kent	David Young			
" 16th "	876	Jonathan L. Jacobs & wife	John Bolinger			83
" 18th "	877	Jesse Cole & wife	Hosea Alderman			
" 20th "	878	Ann E. Hutchinson & wife	John Hauck			

Ad. 1825.

Name of Town.	Val. of lands.	Value of improvements.	Value of lands and improvements.	Description.	Sec.	Town.	Range.	Acres.	Hund.	Date of Deed.	REMARKS.
				W½ of N½ of NW. qr.	3	33	13	38	55	Sept. 12th 1845	This deed is lofted
Undivided one tenth part				N½ of NE. qr. & Sw ¼ of NE. qr. & NW. qr.	24	35	13	280	00	May 5th 1845	Quit claim Deed
				E½ of SE. qr. & W½ of SW. qr.	8 9	34	13	160	00	" 10th 1845	
				NW. qr. & W½ of NE. qr.	18	33	13	220	37	Dec. 30th .44	
				in NE. qr.	31	35	14	80	00	Dec. 2d AD 1844	
				NE. qr.	8	34	13	160	00	May 20th .45	
				W side of NE. qr.	8	34	13	60	00	Sept. 20th .45	
				NW¼ of NW. qr.	28	35	13	40	00	March 15th 45	
				NE. qr. & W½ of SE.	30	35	12	240	00	Oct. 14th .44	
				W½ of SE. qr. & S½ of SW¼ of NE.	30	35	12	100	00	Sept. 19th 45	
				N½ of NW. qr.	5	33	13	64	52	August 21st 1844	
				W½ of NE. qr.	32	33	13	80	00	Sept. 30th 1845	
				W½ of SW. qr.	31	34	14	75	83	Oct. 1st 1845	
				¾ off N. side of NE. qr.	3	33	12	120	00	Aug. 7th 1845	
				NW. of SW. qr.	22	33	12	40	00	April 1845	
				NE. qr.	1	34	12	158	00	May 2 1844	
				S½ of SE. qr.	36	35	12	80	00	" " "	
				in NE. corner of SE. qr.	24	34	14	55	00	Sept. 12th 1845	
				SE. qr.	10	33	12	160	00	Sept. 10. "	
				NE. qr.	10	33	12	160	00	" " "	
				N½ of SE. qr.	5	35	14	80	00	Jany. 25th 1845	
				NE. qr.	18	35	12	160	00	Oct. 14th 1844	
				in NW. corner of NE. qr.	29	34	15	39	00	Feby 4th 1845	
				E½ of SW. qr.	17	34	12	80	00	Oct. 15th 1845	
				in East side of NE. qr.	17	34	12	140	00	Oct. 15th 1845	
				W½ of NW. qr.	17	34	12	80	00	" " "	
				E½ of NW. qr. & part W. side of NE. qr.	17	34	12	100	00	" " "	
				W½ of SE. qr. & 65 rods from E. to W. of W. side of W½ of NE. qr. running whole length of said qr. from N. to S. & 70 rods from E. to W. of E side of E½ of NW. qr. running whole length of said qr. from N. to S.	2	35	14	215	00	June 15th 1845	
				off S and of E½ of NE. qr.	23	33	14	16	00	May 19th 1845	
[illegible] O.P.				[illegible]						" 8th "	
				NE. of SW. & NW. of SE. qr.	34	35	14	80	00	Jany. 13th 1843	
				NE. of SW. qr.	18	34	13	40	00	Oct. 12th 1845	

Date of Transfer.	No.	From whom transferred.	To whom transferred.	In-lots.	Out lots.	Block.
October 22d 1845	879	West Chester & Bank Co	David Gonsor			
" 22d "	880	Same	David F. Gonser			
" 23d "	881	Michael Whetsel & wife	John Feagley			
" 23d "	882	Ezra Conley & wife	Same Same			
" 24th "	883	Eldash Goen & wife	Nathaniel E. Thomas		72 73	
" 27th "	884	Charles Probst & wife	Clinton Seely			
" 29th "	885	Benjamin L. Davis & wife	George Shirts Jr.			
Nov 1st "	886	Franklin Hammond	Frederick C. Story			
Nov 1st "	887	Frederick C Story	Owen B. Story			
" " "	888	Owen B. Story	Samuel Crossley			
Nov 3. "	889	Lovinus Abel & wife	James Hadsell			
Nov 5th "	890	Abel P. Pierce & wife	John Bowser			
Nov 6th "	891	George R. Baker & wife	Sampson Baker			
Nov 6th "	892	George R. Baker & wife	William Sherwood			
Nov 6th "	893	Jason Dave & wife	John B Nelson			
" 6th "	894	John Laning & wife	George Eagle			
" 6th "	895	Benjamin Holmes & wife	Elkanah Sherman			
" 6th "	896	Isaac B Smith & wife	Hugh B Smiley			
" 6th "	897	William Magginnis & wife	Joseph C. Naylor			
" 7th "	898	Isaac Erwin & wife	Alexander Stephens			
" 7th "	899	Alexander Stephens & wife	James Hearst			
" 8th "	900	Jacob Sheets & wife	George W Read			
" 8th "	901	John W. Dawson	Sophia M'Clure			
" 8 "	902	William Porterfield & wife	Thomas H. Mooney			
" 10th "	903	David Fisher & Wife	Nathan Huffman			
" 12th "	904	William Ball & wife	James Campbell			
" 12th "	905	John B Rutledge & wife	Thomas Fosdick			
" 12th "	906	Hiram Rutledge	Thomas Fosdick			
" 12th "	907	Joseph Miller & wife	Jonathan Hall		45	
" 13th "	908	Aaron G. Rawson & wife	Hugh Brown		45	
" 13 "	909	Ebenezer Jessup	Wm M'Nall			
" 15th "	910	Adam Pettit & wife	Washington Earl			

Name of Town.	Val. of lands.	Value of improvements.	Value of lands and improvements.	Description.	Sec.	Town.	Range.	Acres.	Hund.	Date of Deed.	REMARKS.
				S½ of N.W. q.	26	35	12	80	00	November 9th 1845	
				N½ of N.W. q.	26	35	12	80	00	Nov. 9th 1845	
				E½ of S.E¼ of N.E. q.	23	34	12	20	00	Oct. 23d 1845	
				S.W. ¼ of N.W. q.	24	34	12	40	00	Oct. 23 "	
Vienna				Deed of Lot between said Lots 4 & 5						May 22d 1845	
				E½ of S.W. q.	26	34	12	80	00	Oct. 20th 1845	
				S.W. q.	26	33	14	140	00	Oct. 27th 1845	
				E½ of S.W. q.	20	35	12	80	00	January 4th 1845	
				E½ of S.W. q.	20	35	12	80	00	May 26th 1845	
				E½ of S.W. q.	20	35	12	80	00	Sept. 11th 1845	
				S side of N.E.	25	33	14	50	40	Nov. 5. 1840	Mr. [illegible] sold Dr. Strong since
				W½ of the S.E. q.	10	33	13	80	00	Oct. 18th 1845	
				N.E. q. of S.E. q.	34	34	13	40	40	Oct. 26th 1845	
				in N.E. q.	6	34	12¾	102	55	" 27th "	
				S.W. q. of S.E. q.	10	34	14	40	00	July 26th "	
				N.E. q. of N.W. q.	15	34	14	40	00	July 19th "	
				W½ of N.W. q.	17	35	14	80	00	Oct. 30th "	
				S.W. q. of N.E. q. and N.W. q. of S.E.	30	35	13	80	00	Oct. 31st "	
				E½ of S.E. q.	17	34	13	80	00	Nov. 5. "	
				E½ of N.E. q.	31	34	13	80	00	Oct. 16th 1845	
				E½ of N.E. q.	31	34	13	80	00	Oct. 18th 1845	
				S.W. of S.W. q.	17	33	14	40	00	Oct. 6th 1845	
				S½ of S.E. q.	29	33	14	80	00	July 12th 1845	
				W½ of S.E. q. and N.W. q. of S.W. q.	19	35	14	120	00	Nov. 6th 1845	
				N.W. of S.E. q.	26	35	12	40	00	Nov. 4th 1845	
				in N.W. corner of S.W. q.	25	35	14	40	00	March 7th 1845	
				E½ of S.E. ¼ of N.E. q.	23	34	14	40	00	Nov. 11th 1845	
				W½ of N.E. ¼ of S.E.	23	34	14	40	00	" 11th "	
Auburn						34	13			Nov. 12th "	
				W½ of S.E. q.	12	33	13	80	00	Nov. 12th "	
				E½ of N.W. q.	30	33	14	80	00	" 12th "	
				E½ of N.E. q.	25	33	12	80	00	Oct. 22d 1845	

Auditors Office Auburn

Date of Transfer.	No.	From whom transferred.	To whom transferred.	In-lots.	Out lots.	Block.
Nov. 17th 1845	910	Stephen Labon & wife	B. C. Houghton	34		
" 28th "	911	William Kinsley	William Hoy			
" 29th "	912	Asahel Read & wife	Edward L. Baker			
" 29th "	913	Samuel Weaver & wife & David Weaver	Henry C. Curtis	166		
" 29th "	914	Samuel Weaver & wife & David Weaver	Henry Curtis & Nelson Payne	158		
" 29th "	915	John Miller & wife	Isaac Hasonig			
Dec. 2d "	916	Hinson Davis & wife	Michael Freeman			
" 2d "	917	Warren Sagud & wife	Same			
" 3d "	918	Simeon Teegen & wife	Jacob Imhoff			
" 3d "	919	Otis Bartlett & wife	Hiram Freeman			
" 3d "	920	Philo F Ingersol	Henry C. Brown			
" 4th "	921	John Banks & wife	Sebastian Garrison			
" 4th "	922	Moses S Lewis & wife	Sabastian Garrison			
" 5th "	923	John Reed	Charles Allen			
" 5th "	924	Charles Allen & wife	Abram C. Holmes			
" 6th "	925	Abram C Holmes & wife	Bradley B Tennan			
" 10th "	926	James Harrison	James H. Benson			
" 10th "	927	Allen Parker & wife	William Richmond			
" 10th "	928	Ephraim B Strong & wife	William Richmond			
" 10th "	929	Moses Penny	Same			
" 12th "	930	Thaddeus B Stone & wife	Thales Sarah			
" 12th "	931	Lorenzo D Alton & wife	John Thompson			
" 22d "	932	L. Bassenberger Sheriff	A. W. Wright	226		
" 13th "	933	Charles D. Handy & wife	William Boise			
" 13th "	934	Robert Hawkins & wife	Adam Steel			
" 15th "	935	Orville Fordich	Erastus Finny			
" 15th "	936	Orville Fordich	Nelson Finney			
" 16th "	937	Oliver C Gross & wife	Horace K. Brown			
" 17th "	938	John & Isaac Spencer & wifes	Robert Work	16		Spect.
" 18th "	939	John Spencers & Wife & Isaac Spencers & wife	Samuel W. Rabdon	1/2 2, 1/2 6		S. st.
" 18th "	940	John Spencer & wife & Isaac Spencer & wife	Samuel W Sprott	1/2 7, 1/2 4		Spect
" 22d "	941	William Hull	Elliott Cline			

A.D. 1845.

Name of Town.	Val. of lands.	Value of improvements.	Value of lands and improvements.	Description.	Sec.	Town.	Range.	Acres.	Hund.	Date of Deed.	REMARKS.
Auburn						34	13			August 28th 1845	
				SE. of SW.	19	35	15	40	00	Oct. 1st 1844	
				& SW. of NW. gr. & NW. of SW. gr.	35	33	12	80	00	Nov. 25th 1845	
										Nov. 1st 1845	
				SE side of Cedar in N½ of E½ of SW. gr.	29	34	13	10	00	Nov. 1st 1845	
				W½ of SW. gr.	21	33	12	80	00	Nov. 1st 1845	
				S½ of E½ of SE. gr.	22	33	13	40	00	May 29th 1845	
				N½ of E½ of SE. gr.	22	33	13	40	00	April 4th 1845	
				S½ of SE. gr.	15	34	14	80	00	July 1st 1845	
				SW. of SW. gr.	14	34	14	40	00	Nov. 19th 1845	
				E½ of NW. gr.	14	34	13	80	00	Nov. 22d 1845	
				Sfrl. half of	33	33	15	91	18	June 5th 1845	
				SW. gr. of SE. gr.	32	33	15	40	00	Dec. 3d 1845	
				E½ of SE. gr.	22	35	13	80	00	June 7th 1837	
				E½ of SE. gr.	22	35	13	80	00	Nov. 12th 1839	
				E½ of SE. gr.	22	35	13	80	00	Oct. 26th 1844	
				E½ of SW. gr.	9	35	14	80	00	Nov. 25th 1845	
				apart of W½ of SE. gr.	23	33	14	62	00	" 5th 1845	
				E½ of SW. gr.	8	33	15	80	00	Dec. 9th 1845	
				NW. of NW. gr.	19	33	15	40	00	Sept. 26th 1845	
				W½ of NE. gr.	8	33	15	80	00	Oct. 15 1845	
				off Spart of SW. gr.	13	33	14	30	50	July 12th "	
Auburn										Nov. 3 1845	
				NE. of SW. gr.	30	34	15	40	00	Nov. 10th 1845	
				N½ of SE. gr.	36	33	13	80	00	May 31st "	
				N. & middle part of SE. gr.	13	34	14	40	00	Nov. 14	80 acres N & 40 South " [illegible]
				Spart of SE. gr.	13	34	14	40	00	" 14	"
				NW. of NW. and & W½ of NE¼ of NW. gr.	15	35	14	60	00	" 6	"
Auburn										Sept. 16th 1845	
Auburn										Sept. 17th 1845	
Auburn										Sept. 20th 1845	
				N½ of NW. fr. gr.	5	34	12	62	50	Dec. 20th 1845	

Auditors Office

Date of Transfer.	No.	From whom transferred.	To whom transferred.	In-lots.	Out lots.	Block.
Dec. 22d 1845	942	Lansdot Ingman & wife	N. C. Houghton	30	51	
" 24th 1845	943	Archibald Smith & wife	Kennedy, Gilmore			
" 24th 1845	944	~~Jacob Bagenstos & wife~~ Jos. H. Ward	Stephen B. Ward			
" 24th 1845	945	Dennis Nicholas & wife	Seely Ephraim			
" 25th 1845	946	~~Reuben & Daniel & wife~~ George Hebenliable				
" 25th 1845	946	Reuben & Daniel & wife	George Hebenliable			
" 26th 1845	947	Samuel Edsel	Lyman Holbrook			
" 25th "	948	R. Jacobs Co. Agent	John G. Clark			pt 249
" 26th "	949	John Freeby & wife	Ann Thompson			
" 26th "	950	Amherst Robe & wife	Lemuel Flint			
" 26th "	951	Lemuel Flint & wife	Emilia Robe			
" 26th "	952	Asher W. Coburn	Christopher Hoyte			
" 27th "	953	Charles Blake & wife	James Blake			
" 27th "	954	A. Smith & wife	John Smith			
" 29th "	955	Abraham Noel & wife	Daniel Merrett,			
" 29th "	956	Solomon Bowsher & wife	Susannah Weaver			
" 29th "	957	W. Chester Co. Bank	Horace Conine			
" 29th "	958	William Kinsely & wife	Isaac Reed			
" 29th "	959	David Lust & wife	Frederick Lust			
" 29th "	960	David Lust & wife	Conrod Lust			
" 29th "	971	Conrod Lust & wife	Robert Knott,			
" 29th "	972	Frederick Lust	Robert Knott,			
" 29th "	973	Same	Same			
" 29th "	974	Conrod Lust & wife	John Myers			
" 29th "	975	John Myers	Thomas Hall			
" 30th "	976	Augustus & M. Goldwood wife	A & B Jetterer			
" 30th "	977	Hiram Foreman	Wesley Baker			
" 30th "	978	Daniel D Foster	Thomas H Wilson & Sam'l Ellis			
" 30th "	979	Samuel G. Ellis & Thomas H Wilson	Charles L Wilson			
" 30th "	980	Charles L Wilson	Edward Snyder			
" 30th "	981	Edward Snyder	Bomgardener John & Light Rudolph			
" 30th "	982	Simon Harris	Samuel & Williams			

Name of Town.	Val. of lands.	Value of improvements.	Value of lands and improvements.	Description.	Sec.	Town.	Range.	Acres.	Hund.	Date of Deed.	REMARKS.
Auburn S.A.				in S.E. corner of	3	[illegible]	[illegible]	80	[illegible]	[illegible]	Decr 22d 1845
				in S.W. corner of	3	35	14	80	30	Novr first 1845	
				S.W. of N.W. & N.W. of S.W.	27	34	14	80	00	Novr 14th 1840	
				W½ of & S½ of N.E. qr	4 5	35	12	400	00	Decr 20th 1843	
				N½ of W½ of S.E. qr	23	35	13	40	00	Decr 4th 1845	
				N part of W½ of S.E. qr	30	33	12	60	00	Sixteenth Oct.	" entered
Auburn O.P.										May 29th 1841	
				off S. side of S.E. qr	8	35	15	60	00	October 2d 1845	
				in S.E. part of S.W. qr	13	33	14	40	00	" 19th 1844	
				E side of N.W. qr	25	33	14	50	00	March 28th 1844	
				S.E. ¼ of N.W. qr	19	33	15	40	00	Sept 11th 1843	
				S½ of E½ of N.W. qr	27	35	13	40	00	June 9th 1845	
				in Middle part of N half	3	35	14	93	00	Jany 3d AD 1845	
				S.W. qr of S.E. qr	5	35	12	40	00	Sept 5th 1845	
				N½ of W½ of N.E. qr	26	34	12	40	00	Oct 19th 1845	
				E¼ of N.E. qr	32	33	15	40	00	Oct 17th .45	
				S.W. of N.W. qr	19	35	15	40	00	Oct 10th .44	
				N½ of N.W. qr	24	33	12	80	00	Jany 17th 1840	
				S½ of N.W. qr	24	33	12	80	00	" 17th "	
				S½ of N.W. qr & also N½ of N½ of S.E. qr	24 23	33	12	120	00	Novr 6th 1843	
				N.E. qr	23	33	12	160	00	Novr 6th 1843	
				N½ of N.W. qr	24	33	12	80	00	" 6th "	
				S¾ of S.E. qr	23	33	12	120	00	" 6th "	
				S.¾ of S.E. qr	23	33	12	120	00	" 6 "	
				in N half of N.E. qr	32	33	14	4	00	Novr 13 "	
				N part of S.W. qr	10	34	14	110	00	Oct 25 "	
				S.E. qr	4	34	13	160	00	Augst 17th 1839	
				S.E. qr	4	34	13	160	00	Oct 25th 1839	
				S.E. qr	4	34	13	160	00	Feby 8 1841	
				S.E. qr	4	34	13	160	00	Augst 12. 1844.	
				W½ of S.E. qr	33	35	12	80	00	Jany 27th 1845	

Date of Transfer.	No.	From whom transferred.	To whom transferred.	In-lots.	Out lots.	Block.
Decr 31th 1845	983	John Brainard	Noble Cherry			
" "	984	John Tatman	Erastus Churchill	pr Lot 112		One
" 31th "	985	Charles W. Dinman & Wife	Benjamin Codington			
" 31th "	986	Benjamin Codington	Benjamin Codington Jr.			
" 31th "	987	Dewit C. Lewis & Wife	Harvey W. Lewis			
January 3d 1846	988	Joseph Sivitzs	Nathan Karr			
" 5th "	989	John P. Widney	Samuel Widney			
" 7th "	990	Charles Comstock	Nathaniel Fitch			
" 10th "	991	Chandler L. Whitney & Wife	William Fuller			
" 10th "	992	George Kinsley	Mary Deters			
" 10th "	993	Edwin Phillips & Wife	Washington Earl			
" ~~14th~~ "	~~994~~	~~Lewis Moore & Wife & Daniel C. Snook & Wife~~	~~To Joseph Pencil~~			
" 14 "	994	Auditor of DeKalb Co.	David Queen & Joseph Pencil			
" 14 "	995	Lewis Moore & Wife & Daniel C. Snook & Wife	To Joseph Pencil			
" 14 "	996	Rensalaer Brace & Wife	Benjamin Cole			
" 14 "	997	Wesley Lilly & Wife	George R. Baker			
" 14 "	998	John C. Dray & Wife	John B. Rutledge			
" 24th	999	John Rose & Wife	John W. Rose			
" 26th "	1000	Jesse Patterson & Wife	Nathan & William Clark			
" 26th "	1001	John W. McMath	Levi L. Mayo			
" 26th "	1002	Henry Kimmell & Wife	Christian Andertz			
" 28th "	1003	John B. Rutledge & Wife	Thomas Fosdick			
February 2d "	1004	Orson C. Young	Laura Ann Hutchinson			
" 2d "	1005	Thomas J. Freeman & Wife	Isaac H. Latson	100		Auto
" 3d "	1006	Samuel Gingrich & Wife	Isaac McAnderffer			
" 3d "	1007	Miller McNeal & Wife	John Davis			
" 3d "	1008	John Treman	Hiram Treman			
" 4th "	1009	John L. Hamer & Wife	Amasa Norton			
" 6th	1010	Isaac McAnderffer & Wife	Joseph H. Ford	99		Auto

Name of Town.	Val. of lands.	Value of improvements.	Value of lands and improvements.	Description.	Sec.	Town.	Range.	Acres.	Hund.	Date of Deed.	REMARKS.
				E½ of S.E. qr.	11	34	14	40	00	Nov. 22d 1845	
ville										Nov. 30th 1844	
				S.W. qr. of N.E. qr. & W½ of S.E. qr.	17	33	15	120	00	May 2d 1845	
				S.W. qr. of S.E. qr. & W½ of S.W. qr.	17	33	15	120	00	May 20th 1845	
				S.W. of N.W. qr.	32	33	15	40	00	Nov. 1st 1845	
				S.W. of S.W. qr.	32	33	13	40	00	Jany. 1st 1845	
				N.W. corner of N.W. qr.	14	33	14	20	00	Jany 6 1845	
				S.W. of S.W. qr.	33	33	12	40	00	Dec. 21. 1842	
				E½ of S.E. qr.	34	35	14	100	00	Dec. 30th 1845	
				N.W. of N.W. qr.	9	34	14	40	00	May 7th 1845	
				W½ of S.W. qr.	30	33	13	80	00	December 1st 1845	
				Undivided ½ of N½ S.W. qr. & W½ of S.E. qr.	23	35	14			Jany 14th 1846	
				E½ of N.W. qr. & all west of river of S½ of S.W. qr. & S½ of S.E. qr. & all West of W½ of S.E. qr.	2	35	14			" 14th 1846	
				N.W. qr.	33	35	12	160	00	June 17th 1845	
				S½ of N.E. qr.	34	34	13	80	00	Nov. 10th 1845	
				N.W. of N.W. qr.	24	34	14	40	00	Jany 9th 1845	
				S½ of N.W. qr.	19	34	15	80	00	Jany. 10th 1845	
				E½ of S.E. qr.	18	35	13	80	00	Oct. 15th 1845	
				W½ of S.E. qr.	6	34	12	80	00	July 15th 1845	
				W½ of S.W. qr. & E½ of S.E. qr.	34	13		160	00	Nov. 1st 1845	
				N½ of N.W. qr.	24	34	14	40	00	Jany. 8th 1846	
				N.E. of S.E. qr.	24	34	12	40	00	January 7th 1846	
ine 6				~~S½ of W½ of S.W. qr. of Sec.~~	~~10~~	~~34~~	~~13~~	~~80~~		Dec. 22d 1845	
				S½ of W½ of N.W. qr.	10	34	13	40	00	Nov. 22d 1835	
				W½ of N.W. qr.	20	34	13	80	00	" 24th 1845	
				S part of S.E. qr.	9	34	14	55	00	Jany 19th 1846	
				N.W. of S.E. qr.	1	34	13	40	00	Feb. 3. 1841	
				S½ of N.W. qr.	4	34	14	80	00		
8 6										Jan. 2d 1846	

Date of Transfer.	No.	From whom transferred.	To whom transferred.	In-lots.	Out lots.	Block.
Febry 7th 1846	1011	George Eagle & Wife	John Lanina			
" 9th "	1012	George W. Hatch	Asahel S. Read			
" " "	1013	Same	Same			
" " "	1014	John Freman	Edger Freman			
" " "	1015	Archibald Smith & Wife	Isaac T. Aldrich			
" 10th "	1016	Josiah Young & Wife	Isaac Slocum			
" " "	1017	Isaac Slocum & Wife	Peter Losure			
" " "	1018	Lewis Tiffany	Oliver Tiffany			
" 16 "	1019	Wm W. Burley	John Barzilla Burley & Orville F. Burley			
" 20th "	1020	Benjamin Cole	George Mosher			
" 25th "	1021	J. M. Chidester	Thomas M. Town			
" 28th "	1022	John Hess & Wife	Thomas Gorrell			
March 3d	1023	John Bowman	Cyrus Bowman			
" 4	1024	John Smith & Wife	George Bryan			
" "	1025	John M Spafford & Wife	John Hoayne			
" 5	1026	David Quinn & Wife	Joseph Pencil			
" 9	~~1027~~	~~Luther B Weeks~~	~~Wm H Thomas~~	—	—	—
" 9	1027	Luther B Weeks	Wm H Thomas			
" 12	1028	Tate Watson	Thomas Andrews			
" 13	1029	John Bowman	Lucinda Tracy			
" "	1030	Jeptha Wright & Wife	Levi Brown			
" 14	1031	Charles Stone & Wife	John Wannamaker			
" 14	1032	John Smith & Wife	John W. Aldrich			
" 14	1033	Jacob Friend & Wife	Henry H Gilbreath			
" 14	1034	Harvey Moody & Wife	Robert Knott	49		Auba
" 14	1035	John W. Aldrich & Wife	John Smith			
" 16	1036	Lewis Kester ~~Samuel Goudy~~	Samuel ~~Marian~~ Goudy			
" "	1037	Nicanor Monson	Joseph Nichols			
" 17	1038	Simeon H Gellespie	Ephraim Rockwell			
" 19	1039	Robert Work & Wife	John O. T. Sherlock	16		Auburn
" 21	1040	Miles Waterman County Audt	Orlo A. Parsons	146 147		Orang
" 24	1041	Westchester County Bank	Leonard Hartman			

Name of Town.	Val. of lands.	Value of improvements.	Value of lands and improvements.	Description.	Sec.	Town.	Range.	Acres.	Hund.	Date of Deed.	REMARKS.
				N.W. q. & S.E. q.	15	34	14	40	00	July 15th	1845
				S.E. of S.W. q. & S.W. of S.W. q.	35	33	12	80	"	Dec. 8th	1845
				N.E. of S.W. q.	35	33	12	40	00	Same date	
				N part of S.E. q.	9	34	14	75	00	Jany 19th	1846
				Jas. M. Conner & Co. }	3	35	14	198	00	" 14th	1846
				}	4	"	"				
				S½ of N.W. q.	5	33	15	80	00	Sept. 23d	1845
				S½ of S.W. q.	5	33	15	80	00	Dec. 24th	1845
				E½ of S.E. q.	18	33	15	80	00	Feby 24th	1845
				E½ of N.W. q. & N.E. q.	12	33	14	146	45	Oct. 20th	1845
				N.W. q.	33	35	12	160	00	Sept. 13th	1845
				E½ of S.E. q.	35	33	12	80	00	Feby 5th	1846
				S.W. q. of N.W. q.	31	35	15	40	00	" 19th	"
				E½ of S.W. q.	32	35	14	160	00	Dec 2d	1844
				W½ of S.E. q. & S.E. q. of S.E. q.	6	34	14	30	00	Jan. 23.	1845
				W½ of N.E. q. & N.W. q. of S.E. q.	19	33	12	120	00	Oct. 28.	1844
				W½ of N.W. q. & 10 A. off N. side of N.E. q. & 15 A. off N. side of W½ of S.W. q.	2	35	14	147	00	Jan. 7.	1846
				in N.W. Corner	2	33	14	5	00	Oct. 26.	1843
				E½ of N.W. q.	9	33	13	80	00	Jan. 31.	1845
				W½ of S.W. q.	32	35	14	80	00	Sept. 9th	1845
				E½ of S.E. q. & W½ of S.W. q.	9	34	12	160	00	March 12.	1846
				N½ of	21	34	15	138	52	Nov. 9.	1845
				in N. half sec.	3	35	14	93	00	Feby 13th	1846
				S.W. of S.E. q.	15	35	14	40	00	March 4th	1846
									"	March 13th	1846
				N.W. q. of N.E. q. & S.E. q. of N.W. q.	9	35	14	80	00	Feby 13th	1846
				part of W½ of S.W. q.	6	33	15		63	Aug 25.	1845
				S.E. q. & W½ of N.E.	11	35	14	120	00	Oct 20.	1845
				W½ of E½ of S.W. q.	1	34	13	60	00	Jan. 13	1846
						34	13			March 16,	1846
						33	14			March 21,	1846
				N.W. q.	20	35	12	160	00	Sept. 28.	1845

Date of Transfer.	No.	From whom transferred.	To whom transferred.	In-lots.	Out lots.	Block.
March 26. 1846	1042.	Sheriff of Dekalb County	Reuben J Dawson	2		Sp2
Same date	1043	Robert Talbot & wife	Levi Harroun			
Same date	1044	Amos Hutcheson & wife	Orson C. Young	430 12 of 390 2		
March 28	1045	Levi Harroun	John Nerigen			
" "	1046	Jacob Knapp & Wife	Woodbury & Watkins			
" "	1047	Woodbury & Watkins	Hannah C Sherlock			
April 4.	1048	John C P. Sherlock & Wife	Miles Waterman	16	S.A.	
" "	1049	Charles Boyer & wife	David Weaver			
" 6	1050	John Bolinger & Wife	Samuel Shook	8	O P	
" 9	1051	Ebenezer Jessup	William Frees			
" "	1052	Ebenezer Jessup	Philip Gushwa			
" "	1053	William Wyatt & wife	Joseph Hays			
" 11.	1054	Jonathan Boyle & Wife	John Smith			
" 15	1055	Abel S Pierce & wife	Robert H Williams			
" 17	1056	Samuel Harshburger & wife	Henry Brown			
" 20	1057	Isaac McConike & Wife & N.S. Holtsten & Wife & Harvey Davis & Wife	Alonzo Lockwood			
" Same	1058	Collins Robertson & wife	Ezera Ames	1.2.3. 4.5.8 9.10.11.12		
" "	1059	Erastus Alvord & wife	Walter Welch			
" "	1060	E.C. Ellis & wife	George W Sanborn			
" 27	1061	David Jefferds	Marriette E Story			
" Same	1062	George W Weeks	S W Sprott			
" "	1063	Hosea Alderman	Edward Prall			
" 28	1064	Zenos Benjamin & Wife	Rhoda & Ebeneze Hopkins			
" Same	1065	Peter Voris & Wife	George C. Sheldon			
" May 2d.	1066	County Auditor	Nelson Payne	93.94 137.140		
May Same	1067	Nelson Payne & wife	Wesley Park	93.139 140		
Same 4th	1068	Jared A Ball & Wife	Gavin W. Hamilton			
" Same	1069	Winslow Headley & Wife	Harvey B. Smith			
" "	1070	Wesley Park & Wife	Joseph H Ford	20.21 79.80		
" "	1071	Timothy Moody & Wife	John Brandon			
" 5	1072	Samuel Bowser & wife	Same Same			
" 8	1073	Erastus Churchhill & Wife	Woodbury & Watkins	112 fractional		

Name of Town.	Val. of lands.	Value of improvements.	Value of lands and improvements.	Description.	Sec.	Town.	Range.	Acres.	Hund.	Date of Deed.	REMARKS.
Livingston						33	14			Feb 11. 1846	
				W½ of S W qr.	4	33	13	80	00	Oct. 26th 1844	
Auburn						34	13			Feby. 25th 1846.	
				W½ of S W qr	4	33	13	80	00	March 20. 1846	
				S½ of S W of S W qr	25	34	13	20	00	Aug 4. 1845	
				S½ of S W of S W qr	25	34	13	20	00	March 28. 1846	
Auburn						34	13			April 2d. 1846	
				N½ of N E qr	36	34	12	80	00	April 4th 1846	
Auburn						34	13			" 6th 1846	
				E½ N W qr	28	35	12	80	00	" 7th. 1846	
				S E qr	21	35	12	200	00	" 17th 1846	
				& S W of S W qr	22						
				S W of S W "	34	33	13	40	00	" 7th 1846	
				N E¼ of S E qr	8	33	11	40	00	March 11th. 1846	
				S½ N E "	2	33	12	80	00	Nov. 12th. 1845	
				S E "	9	33	13	160	00	Aug. 6th 1845	
				W½ N E "	13	33	12	40	00	Dec. 13th 1845	
Langworthy						33	14			Feb 9th. 1846	
				E½ S W & W½ S E qr	7	33	12	160	00	Feb 2d. 1846	
				S E "	36	34	12	160	00	Dec. 16th 1845	
				N½ of S E of S W	7	33	15	20	00	October 27. 1846	
Auburn Sunplay						32	34	13		April 27th. 1846	
				W½ of N E of S W qr & W½ N W qr	34	35	14	40	00	Jan 12th 1845	
				E½ of S E qr & S W of S W "	27 & 28	34	14	120	00	March 6th. 1846	
		off Mpost		W¼ of N E qr	3	33	12	40	00	July 16th. 1844	
Auburn CP						34	13			May 2d 1846	
Auburn CP						34	13			May 2d. 1846	
				in W½ of S E qr	12	33	14	38	25	March 16th. 1846	
				E½ of S E qr	25	33	14	80	00	Feb 2d. 5th. 1845	
Autrm CP						34	13			May 2d. 1846	
				S½ of S W qr	24	34	12	80	00	May 4th. 1846	
				N½ S W of S E	E½ S E qr 35 W½ qr 30	34	13	100	00	May 5th 1846	
Langworthy						33	14			March 12th 1846	

Date of Transfer.	No.	From whom transferred.	To whom transferred.	In-lots.	Out lots.	Block.
May 8th 1846	1074	Jacob Kuntz & wife	Jacob Rectenwalt			
Same Same	1075	Peter Hurhan	Jacob Kuntz			
May 9th "	1076	James Knight	Michael Knight			
" 11th "	1077	John Watson	Benjamin Watson			
" 12 "	1078	Robert Bakes & wife	Philip Fluke			
" Same "	1079	James McCann Decd	Daniel Seery			
" 13th "	1080	Benjamin Jones	Benjamin Baily			
" 14th "	1081	Adams Nimmon	Simeon H Gillespie			
" 15th "	1082	Ebenezer Jessup	Solomon Crossley			
" Same "	1083	Solomon Crossly & wife	Thomas Crossly			
" 16 "	1084	Michael Knight & wife	Alexander Culbertson			
" " "	1085	John Surfas & wife	Geo. D Long			
" 20 "	1086	Reuben J. Dawson	Jacob Humbert	4		
" Same "	1087	Augustus Goldwood & wife	Jacob P Humbert	16		
" " "	1088	Hiram King & wife	Joseph Walter			
" " "	"	Same Same "	Same			
" 21 "	1089	George D. Long & wife	Solomon Pence			
" Same "	1090	Wm. W. Burly & wife & Orville J. Burly	George D Hartsuck			
" 25th "	1091	Derrick Harding	Elon Calkin			
" 29 "	1092	Isaac R. Dally	Henry & John Lane			
" 30 "	1093	David Gonsor & wife	David G. Gonsor			
June 1 "	1094	W. O. Hogan & wife	O D Kuss			
" 2 "	1095	J M Gleason & wife & W J Parker & wife	Henry Feagles			
" 4 "	1096	Thomas M Town & wife	Daniel Showers			
" 4 "	1097	Asahel J. Reed	Nathaniel Fitch			
" 5 "	1098	Olives Saunders & wife	John M Hoover			
" " "	1099	David Cosper & wife	Egbert B Mott	57 32		
" 8 "	1100	Jacob Shugars & wife	School Dist No 2 Jackson Tp			
" 9 "	1101	Jacob Rosewault & wife	Jacob Kintz			
" 12 "	1102	John Strole & wife	Peter Strawsberger			
" 14 "	1103	Wesley Park	T. J. Freeman	170 215 216		
" 15 "	1104	William Jackson	Jacob Summers			

Name of Town.	Val. of lands.	Value of improvements.	Value of lands and improvements.	Description.	Sec.	Town.	Range.	Acres.	Hund.	Date of Deed.	REMARKS.
				Pre of 182 rods on the N & E sides	10	33	12	120	00	Oct. 13th 1845	
				S E qr	10	33	12	160	00	Same date	
				E ½ N W qr	17	33	14	71	00	Nov 29th. 1845	
				N & W ½ of S ½	25	33	13	120	00	April 17th. 1846	
				S W qr	36	34	12	160	00	June 14th 1846	
				S E qr	33	35	13	160	00	May 11th 1846	
				S E ¼ of S W qr	33	35	12	40	00	Jun 23. 1844	
				N E ¼ qr E ½ N E qr	25 30	35 35	12 13	160	00	May 14. 1846	
				S ½ of S E qr	15	35	12	80	00	March 12th. 1846	
				S ½ of S E "	15	35	12	80	00	Same 27th. 1846	
				in E ½ N E qr	17	33	14	69	00	May 9th. 1846	
				in N E qr	26	33	12	2	00	May 14th 1846	
Spencerville						33	14			Nov 13th 1845	
Same						33	14			March 12th 1846	
				W ½ of S W	10	33	13	80	00	May 19th 1846	all in one Deed
				N W ¼ & W ½ N E qr	15	33	13	240	00	" " "	
				E ½ of W ½ & N E qr acres 13 in N E & S E corner W ½ S E	26	33	12	240 20	00 00	May 12th 1846	
				in W ½ of N E qr	12	33	14	1	00	March 23d 1846	
				S E ¼ of S W qr	4	34	12	40	00	Feb 9th 1844	
				S W qr	11	34	14	160	00	June 19, 1843	
				S W N W qr	26	35	12	40	00	March 3. 1845	
				in N E ¼ of S W qr	8	35	14	32	00	Feb 11th 1846	
				off N side N E qr	7	33	13	90	25	June 1st 1846	
				W ½ N E qr	34	34	12	80	00	July 10th 1842	
				S W ¼ S W ¼ & W ½ N W ¼	35	33	12	60	00	May 23d 1846	
				W ½ N E qr	15	35	12	80	00	June 1st. 1846	
Auburn C.H.						34	13			May 29, 1846	
				in S W qr	5	33	13	51		June 8th 1846	
				undivided ½ E ½ N E qr	10	33	12	80	00	June 9th 1846	
				N W ¼ S W "	4	34	15	41	00	June 23d 1846	
Auburn C.H.						34	13			June 2d. 1845	
				undivided ½ N E ¼ N W qr	19	34	13	20	00	June 15th 1846	

Date of Transfer.	No.	From whom transferred.	To whom transferred.	In-lots.	Out lots.	Block.
July 1st 1846	1105	Auditor of Dekalb County	Jonathan Hall	48		
Same Date	1106	Asahel B. Read	John Sarfas			
" "	1107	David Fisher & Wife	John Pinchen			
" 6 "	1108	Hiram Freeman & Wife	John Freeman			
" 9 "	1109	Thomas Dawson & Wife	William Middleton			
" 11 "	1110	Hawley Netterfield	George W Babcock			
" 13 "	1111	Daniel Comstock & Wife	Samuel W Sprott			
" 16 "	1112	Warner Spooner & Wife	Lorenzo Butts			
" "	1113	Same	Same			
" 17	1113	James Bowman & Wife	Wilson McAlister			
" 18	1114	George Bowser	Amos Hutcheson			
" 20th "	1114	Amos Hutcheson & Wife	Jacob Lower	N p of 44 / N p of 39 / N p of 2		
" 21st "	1115	James Young & Wife	James W Gong			
" 24	1116	William Moore & Wife	John Moore			
August 10th	1117	J. D. Morley	Henry Olds			
Same date	1118	Benjamin Baily & Wife	Elizabeth King			
" "	1119	Amos Wright & Wife	James Moor			
" "	1120	Jacob Carmichael	Cephas Carmichael			
" "	1121	Alonzo Lockwood & Wife	George H. Lockwood			
" "	1122	Enos Smith	Harrison Smith			
" "	1123	Robert Work & Wife	John Bolinger	107 / 246 / 283 / 296		
August 15th	1124	Hiram Howser & Wife	Solomon Hauser			
" 25th	1125	County Agent	Daniel Moody	5 & 36		
" "	1126	James M. Goetschius	Same			
" "	1127	Orson Fitch & Wife	Joseph Prince			
" 31.	1128	Harvey B. Smith & Wife	Anna Brown			
Sept. 1st.	1129	Rudolph Light & Wife	John Burngarden			
Same Date	1130	Samuel Oliver & Wife	George Oliver			
Sept. 2d 1846	1131	Collin Robertson	Thos. J. Freeman	119 / 128		
" 7th "	1132	Barzilla Philips	Wm Philips			
Sept. 8th 1846	1133	William ~~Smith~~ Toll & Wife	Charles Probst			
Same date	1134	James Boyles	William Lutz			
" 9th 1846	1135	Ebenezer Lesbury	John Zanes			

Date of Transfer.	No.	From whom transferred.	To whom transferred.	Amount	Fol.	Block.

Name of Town.	Val. of lands.	Value of improvements.	Value of lands and improvements.	Description.	Sec.	Town.	Range.	Acres.	Hund.	Date of Deed.	REMARKS.
Auburn O.P.						34	13			May 7th 1846	
				SE of SW & E½ of NE of SW	35	33	12			" 23. 1846	
				E½ of SE gr	30	35	13	80	00	June 9th. 1846	
				SW¼ of SW "	14	34	14	40	00	January 19th. 1846	
				SW "	4	34	13	160	00	March 17. 1845	
				NE & W½ of SE gr	5	33	15	120	00	July 10th 1846	
				in NE corner of SW gr	32	34	13	10	00	June 13th 1846	
				NE gr	21	35	14	160	00	February 4th 1846	
				W½ of NW "	22	"	"	80	00	Same	
				W½ of NE gr	31	35	14	80	00	June 23d 1846	
				SW NE "	26	34	12	40	00	May 12th 1846	
Auburn O.P.						34	13			April 22d 1846	
				SW of SE gr	19	33	12	40	00	" 13 1846	
				off E side of NE of NW gr	18	33	14	10	00	Nov 27th 1845	
				S½ of SW gr	6	34	13	80	00	Nov 3d 1845	
				W½ of SW of SE gr	28	33	13	20	00	July 1st 1846	
				S½ of NE "	10	33	13	80	00	June 2d 1846	
				W½ of SW "	5	34	12	80	00	" 15th 1846	
				NW¼ of NW "	28	33	14	40	00	April 10th 1846	
				SE of SE "	5	35	12	40	00	July 28th 1846	
Auburn						34	13			June 22d 1846	
				N½ of SE gr	34	34	12	80	00	Aug 13th 1846	
Auburn O.P.				~~part of E½ of SE~~		34	13			May 29th. 1841	
				W part of E½ of SE gr	11	33	12	40	00	April 8th. 1839	
				E½ of SW gr	8	33	12	80	00	Aug 10. 1846	
				E½ of SE "	25	33	14	80	00	April 6. 1846	
				N part SW "	4	34	13	100	00	July 20. 1846	
				N½ of SW "	9	33	14	80	00	Aug 1. 1846	
Orangeville						30	14			June 22d ~~146~~ 1846	
				undivided of W½ of SE gr	30	33	13	40	00	Sept. 5th. 1846	
				W½ of NW gr	15	33	12	80	00	Sept 3d 1846	
				in SE of	30	35	13	6	10	June 1st 1846	
				W½ of SW	30	33	14	80	00	Sept 1st. 1846	

Date of Transfer.	No.	From whom transferred.	To whom transferred.	In-lots.	Out lots.	Block.
Sept. 11th 1846	1136	John Miller	Sarah Rager			
" " "	1137	David G. Gouser	John Miller			
" 17. 1846	1138	Samuel Saunders & Wife	Richard High			
" 30 "	1139	David Weaver	Samuel Husselman			
Same date	1140	Wesley Park	Same			
October 1st "	1141	County Agent	Amaziah Vail	27 54		
" 5th	1142	Hiram Baker	John Talbert			
" 6th	1143	Enoch Baker	Henry Talbert			
" "	1144	Frederick Kruse	Jacob Hamman			
" "	1145	Ebenezer Jessup	George W. Guernsey			
" 7th	1146	Isaac B. Smith & Wife	Amos W. & Joseph Ellingwood			
" 9th	1147	Wm Turner	Nathan Howell			
Same date	1148	William Lefever & Wife	Charles Rise			
" 10th	1149	Charles A Page & Wife & James B. Ansley & Wife	Albert Ansley			
Same date	1150	Josiah Young & Wife	Joseph Losier			
" 12th	1151	Richard S. Hicks & Wife	James Snyder			
" 13th	1152	Dennis Rice	Alford Olds			
Same date	1153	Alford Olds	Joseph Olds			
" "	1154	Geo. R Parburt & Wife	Abraham Van Buskirk			
" "	1155	Abraham Van Buskirk & Wife	Emma Wilson			
" "	1156	Jacob Tracy & Wife	Joanna Sharp			
" "	1157	Joanna Sharp	Richard Knight			
" 17	1158	David Hart	Joseph H Ford	73		
" 20	1159	Abraham D Goetschius	Henry S. Moneysmith	23		
" "	1160	Walter Welch & Wife	James C. Reed			
" 21	1161	Henry S. Moneysmith & Wife	Daniel Stroh Sp.	75 23		
Same date	1162	Charles Probst & Wife	Jacob Omer			
" "	1163	Daniel Kepler & Wife	Samuel Harting			
" "	1164	Samuel S Harting & Wife	Adam Smith			
" "	1165	Same	Same			
" "	1166	William & Barbara McEndaffer	Israel McEndaffer			
" "	1167	Israel McAndaffer	Wm McAndaffer Junr			
" "	1168	William N. McAndaffer	Jacob Lower			

Name of Town.	Val. of lands.	Value of improvements.	Value of lands and improvements.	Description.	Sec.	Town.	Range.	Acres.	Hund.	Date of Deed.	REMARKS.
				N E q N W gr	26	35	12	40	00	March 18th 1845	
				N E q N W "	26	"	"	40	00	Febr 4th 1845	
				W½ q E½ q S E gr	33	35	12	40	00	Sept 14th 1846	
				S½ q N E gr	20	34	13	80	00	" 30th 1846	
				N½ q S E gr	20	34	13	80	00	Same date	
Auburn S A				[illegible]		"	"			October 1st 1846	
				N. W. gr.	13	34	12	160	00	August 29th 1846	
				N. E. gr	13	"	"	160	00	September 12th 1846	
				3/4 of an acre in N. W. gr	3	34	13		75	August 11th 1846	
				W½ of S. E. gr	10	35	12	80	00	Nov. 18th 1845	
				W part N W gr	31	35	13	74	50	Sept 29th 1846	All in one Deed
				in S W corner q S W	30	"	"	40	00		
				S½ q W½ N E gr	29	35	12	40	00	Sept 21. 846	
				N½ q W½ q N E gr	29	"	"	40	00	April 16. 1846	
Heirs of Wm Ansley				E½ q N W gr	17	35	13	80	00	Sept. 30. 1846	all in one Deed
				W frl ½ q	19	35	13	225	20		
				N½ q N W gr	5	33	15	80	00	July 2d 1846	
				N W¼ q N W "	21	34	14	40	00	Sept. 21. 1846	
				N E¼ S W "	28	35	12	40	00	Aug 21. 1843	
				N E gr q S W "	28	35	12	40	00	April 23. 1845	
				S½ q N W gr	5	34	12	80	00	July 10th 1846	
				S½ q N W "	5	34	12	80	00	Sept 25th 1846	
				S E gr	19	34	15	160	00	March 29th 1843	
				S E "	19	34	15	160	00	Febr 18th 1845	
Auburn O P						34	13			Sept 26. 1846	
" "						34	13			July 27. 1843	
				E½ of S. W. gr.	7	33	12	80	00	May 28th 1846	
Auburn O P						34	13			Oct 21 1846	
				W½ q N W gr	15	33	12	80	00	Oct 20th 1846	
				In N E corner q N E gr	27	35	14	42	00	Nov 8, 1845	
				In N E corner q N E gr	27	35	14	42	00	May 2d 1846	
				S W½ q S W gr	23	"	"	40	00	May 2d 1846	
				N E¼ q S E gr	32	35	13	40	00	Decr 13. 1843	
				N E¼ q S E gr	32	"	"	40	00	March 15th 1843	
				N E¼ q S E gr	32	"	"	40	00	March 4th 1846	

Date of Transfer.		No.	From whom transferred.	To whom transferred.	In-lots.	Out lots.	Block.
October	23 1846	1169	John T. P. Thomas	Hugh R. Porter			
Oct	24 1846	1170	Thomas Mellenix & wife	Winthrop Foye			
Same	date	1171	Joseph S. Tappen & wife	Same			
"	"	1172	J. McConnell & wife & N. S. Hollister & wife Harvy Davis	William Clark			
"	26 "	1173	R. J. Dawson & wife	A. C. Goldwood			
Same	date	1174	A. C. Goldwood & wife	Asa Fletcher			
"	"	1175	State Bank of Indiana	Andrew Laylander			
Oct	27 "	1176	John McDonough	Robert McDonough			
Same	date	1177	George W. Hatch & wife	Daniel Kistler & Adam Hatcher			
"	28 "	1178	Egbert B. Mott & wife	Miles Waterman	57	32	
"	29	1179	Daniel Moody & wife	O. C. Houghton	5		
"	"	1180	County Agent	Same	105, 108, 111, 114, 117		
"	"	~~1181~~	~~Daniel Moody &~~				
"	"	1181	Daniel Moody & wife	Same	36		
"	"	1182	Joel E. Hendricks & wife	John Morris	108.125, 201.264, 274.305		
"	30th	1183	John Barkley	~~Evins~~ James Evins			
"	Same	1184	Samuel Avis & wife	Daniel Gregg			
"	"	1185	John Wiley	John R. Walker			
"	"	1186	Daniel Hartman	School Trustees Dist No			
Nov	1 "	1187	Catharine M. Walker	Henry Amerman			
Same	date	1188	Same	James V Amerman			
"	"	1189	John Clemmer & wife	Samuel Headley			
"	"	1190	Benj Alton	Same			
"	4	1191	Eri Hawley	John Hawley			
"	"	1192	John W. Dawson Comr	Lee Armstrong			
"	6	1193	John Burt & wife	Isaac Kremlin			
"	7	1194	Benjamin A. Chaffee & wife	Willard Childs			
"	9 "	1195	Henry Hosmer & wife	Willard T Brooks			
"	10th	1196	James Hearst & wife	James Johnson			
"	10th	1197	George W. Story & wife	John Potts			
"	14 "	1198	Ebenezer Coburn & wife	Russell G. Coburn			
"	16 "	1199	John Willard & wife	John Hollinger			
"	16 "	1200	Catharine M. Walker	Ephraim Ferrington			

Name of Town.	Val. of lands.	Value of improvements.	Value of lands and improvements.	Description.	Sec.	Town.	Range.	Acres.	Hund.	Date of Deed.	REMARKS.
			undivided ½	A E ¼ / N W ¼	25 / 25	34	13	50	00	April 25th 1845	
				in N ½ S E in S E ¼	12	34	14	40	00	Oct 22d 1846	
				in S E part S E ¼	12	"	"	30	00	Same date	
				S W ¼	7	33	13	139	50	Aug 21 1844	
				In Section	33	33	14	20		July 13th 1846	
				In Section	33	33	14	20		Sept 29th 1846	
				N E ¼	28	33	12	160	00	Nov 11th 1845	
				E ½ of S E ¼	27	35	13	80	00	Sept 25th 1846	
				S E "	35	33	12	160	00	Oct 20 "	
Auburn B P						34	13			October 7. 1846	
Same						"	"			Aug 25 1846	
Same						"	"			July 8th "	
Same						"	"			Aug 25. 1846	
Same						"	"			Sept. 18. 1845	
				W ½ of S E & S E ¼	20	34	13	120	00	Feb 10th 1846	
				N W ¼ of ¼	5	34	13	150	45	Oct 30th 1846	
				N W ¼	35	35	13	160	00	June 6th 1844	
				in N corner S W ¼	36	35	13	24		Square rods Feb 19. 1846	
				W side N E ¼	17	34	12	140	00	June 15th 1846	
				E ½ of S W ¼	17	34	12	80	00	Same date	
				E part of E ½ of E ¼ / E part of S E ¼	14 / 13	~~33~~ 34 / ~~44~~ "		24	57 100	April 2d 1844	This is Lot 206 Same Hoyt Allen on Lot 13 Geo. Hodgson
				N E ¼ coming S	14	33	14	2	69	Aug 14 1845	~~This is Lot 206~~
				S W ¼	13	33	12	160	00	March 6. 1841	~~Samuel Hardy~~
				S W ¼ of S W ¼	27	34	14	40	00	Nov 3d 1846	
				W ½ of S E ¼ & S W ¼ of S W ¼	4	35	13	160	00	Nov 2d 1846	
				S E ¼ of S W ¼	27	35	12	40	00	Sept 15th 1846	Not Taxable
				W side S W ¼	33	35	14	100	00	May 10th 1841	
				E ½ of N E ¼	31	34	13	80	00	March 21. 1846	
				S E ¼ of S W ¼	26	35	12	40	00	Nov 10th 1846	
				E ½ of N W ¼ / W side W ½ of S E ¼	24	33	14	110	00	Aug 10th 1846	
				S ½ of S W ¼	8	34	15	80	00	Sept 22d 1846	
				W ½ of N W ¼	17	34	13	80	00	June 15th 1846	

Date of Transfer.	No.	From whom transferred.	To whom transferred.	In-lots.	Out lots.	Block.
Nov 18th 1846	1201	Ebenezer Kinney	Henry Ernest			
" 19 "	1202	Vincent Corbin & Wife	Wesley Irne			
" 20 "	1203	Henry C. Brown	William Hiner			
" " "	1204	John Serrine & Wife	Ephraim H Marston			
" " "	1205	Abel Gifford & Wife	Henry L Montgomery			
" 23 "	1206	Jonathan Pfenberger Mt &	John Frantom			
" 24 "	1207	Eli Bundy	Elbridge G. Whalon			
" " "	1208	Lourzo Dawson & wife	William Richmond			
" 25 "	1209	Milton Alger & Wife	Alfred I Curtis			
" " "	"	"	Sam			
" " "	1210	Alfred I Curtis & Wife	Darwin D. Eldridge			
" 26 "	1211	Townsend Coaty & Wife	A.G. Coaty			
" 28 "	1212	John A. & Wm H. Fleming	Horace Deere			
" 30th "	1213	Daniel Kepler & Wife	Phil'p Quick			
" "	1214	Edson Gort & Wife	Charles Clymer			
" "	1215	Charles Clymer & Wife	Harman Mullen			
Dec 2d 1846	1216	Wm & Seneca Coll & Paul M. Coon	David Cordrich			
" " "	1217	George N. Westly	Samuel M. Pratt Surplus Lot No 1 Lier			
" " "	1218	John Baty & Wife	William Brown			
" 3d "	1219	Samuel Harshbarger & W	Daniel Zimmerman			
" " "	"	Sam	Sam			
" 5 "	1220	Jams McCamby J.R. Edgerton Com'r &	Daniel Wellons			
" 7 "	1221	Isaac Housong	Noah Housong			
" " "	1222	Thomas M. Town	William Embry			
Dec 9th 1846	1223	Isaac Spencer & Wife	John Spencer			
Dec 15th	1224	Jacob Kuntz & Wife	Peter Hankan			
Dec 18th						

Name of Town.	Val. of lands.	Value of improvements.	Value of lands and improvements.	Description.	Sec.	Town.	Range.	Acres.	Hund.	Date of Deed.	REMARKS.
				& S½ of NE qr	10	35	12	240	00	Nov 17th 1846	
				SE qr	17	34	14	160	00	April 11th 1846	
				E½ of NW qr	14	34	13	80	00	" 3d "	
				SW "	29	33	15	160	00	February 12 1844	
				S½ of NE "	36	34	12	80	00	Oct 6th 1846	
				NW of NE "	19	34	13	40	00	Nov 23d "	not Taxable
				NW of NE "	35	35	12	40	00	Oct 29th 1845	
				off E side NE "	25	33	14	60	00	Sept 25th 1846	
				W½ of NW qr	36	34	13	80	00		
				W½ of NW "	32	34	12	80	00	May 15. 1843	in one Deed
				W½ of NW qr	36	34	13	8	00	Sept 22d 1846	
				SE qr	20	35	15	160	00	Oct 11th 1845	
				SE qr	7	35	15	160	00	Jan 1 1846	
				N½ of SE "	28	35	14	80	00	Nov 8th 1845	
				SW qr	26	35	13	160	00	March 21 1843	
				S½ of SW "	26	35	13	80	00	Nov 22d "	
				SE¼ of SW qr	19	35	15	40	00	February 10. 1843	
Auburn O.S.						34	13			Nov 30th 1846	
				W½ of NW qr	31	34	14	74	61	Nov 8th "	
				E½ of SW qr	5	34	13	80	00	Dec 16th 1845	in one Deed
				E½ of NW qr	8	"	"	80	00	" " "	
				NE qr	33	35	13	160	00	Aug 11. 1846	
				W½ of SW qr	21	33	12	80	00	Dec 1. "	
				E½ of NE qr	35	33	12	80	00	Nov 27. "	
				off NE side NE qr	21	34	13	140	00		
				SW qr	21	34	13	160	00		
All in=lots in Auburn				SE qr	29	34	13	160	00	Sept 20. 1845	All in one Deed
				NE½ NE & W½ SE qr	32	34	13	160	00		
				NE part & NW part of W½ of SE qr	29	34	13	60	00		
				W part NE½ NW	32	34	13	37	00		
				W½ of NE qr	10	33	12	80	00	Oct 13. 1845	

Name of Town.	Val. of lands.	Value of improvements.	Value of lands and improvements.	Description.	Sec.	Town.	Range.	Acres.	Hund.	Date of Deed.	REMARKS.
				E½ of NE¼	32	33	12	80	00	23 Sept. 1844	
				E½ of NE¼	"	"	"	80	00	11 July 1846	
				W½ of SE¼	24	34	14	70	00	31 " "	
Alexandria						33	14			11 Dec "	
		+		SW¼	31	33	12	159	44	8th " "	
		+		W½ of SW¼	17	35	13	80	00	13 Oct 1846	
		+		NW¼ of SE¼	34	34	13	40	00	8th Nov 1841	
		+		W½ of NE¼	32	35	14	82	00	28 Dec "	
		+		E½ of NW¼	21	33	12	80	00	18th Aug 1841	
		+		W½ of NE¼	33	35	14	80	00	Oct 10th 1838	
		+		SW¼ of NE¼	17	35	15	40	00	Oct 31st 1846	
		+		all Apart SE¼	4	35	15	100	00	" 7th "	
		+		SW¼ of NE¼	12	35	14	40	00	Nov 3d 1845	
		+		W½ of NW¼	15	~~33~~ 34	~~14~~	80	00	Dec 4th 1846	
		+		N½ of NE¼	6	33	13	71	76	Sept 15, 1846	
		+		S½ of NE¼	6	33	13	71	76	" 18 "	
		+		SW¼ of NW¼	13	35	14	40	00	March 14. "	
		+		NW¼ of SE¼	9	35	14	40	00	Oct 17th "	
		+		E½ of NE¼	13	34	14	40	00	Dec 26 1846	
		+		NE¼ of NW¼	17	35	14	40	00	May 14th 1846	
		+		E½ of SW¼	30	33	15	80	00	Nov 21st 1846	
		+		W½ of SE¼ of NE¼ of SE¼	15	33	15	120	00	Aug 21st "	
		+		NE¼ & W½ of SE¼	5	33	15	120	00	Dec 8th 1846	
		+		W½ of NE¼	11	33	12	80	00	May 10th 1841	
		+		W½ of NE¼	14	33	12	80	00	Feb 24th 1846	
		+		SW¼	13	33	12	160	00	May 24th 1845	
		+		NW¼ of NW¼	4	33	12	80	60	Oct 21st 1846	
		+		W½ of SE¼	7	33	12	80	00	Nov 23d "	
		+		the NW¼	28	34	15	123	40	Nov 16th "	
from O.P.						34	13			Sept 19th 1845	
from N.H.						34	13			Jan 22d 1845	
				NE¼ of NW¼	13	35	14	40	00	Jan 20 1847	
				NE¼	28	35	12	160	00	Jan 21 "	

Date of Transfer.	No.	From whom transferred.	To whom transferred.	In-lots.	Out lots.	Block.
January 21 1847	1258	Auditor of DeKalb Co.	Geory Essig			
Sept 21 1847	1259	Auditor of DeKalb County	Nathan S Hostetter			
January 22 1847	1260	James C. Rice	William Rice.			
" " "	1261	John A Alderman & Wife	Jacob Keffer			
" 23d "	1262	Auditor of DeKalb County	John Barter			
" " "	1263	Same	Charles Kelly heirs of			
" " "	1264	Same	Jane B Smith			
" 25 "	1265	Horace Davis	John Fruby			
" 27 "	1266	Auditor of DeKalb County	Geo L Wickleman			
" 29 "	1267	Hosea Alderman	Eber Alderman			
Feb'y 4 "	1268	William Surface	Philip Long			
" 5 "	1269	Reuben L Davis	Eleazer Covey			
" " "	1270	George Simon	Peter Simon			
" 6 "	1271	Levi Ryder & Wife	Isiling Proctor			
" 8 "	1272	Dwight Lewis & Wife Nathan S Lewis & Wife Moses S Lewis & Wife Harvey Lewis	Amos Loomis			
" "	1273	Drayton Moore & Wife	Dwight Moody			
" "	1274	Auditor of DeKalb County	Reuben L Dawson	2		
" "	1275	Same	Same			
" "	1276	Same	Same			
" "	1277	Same	Same			
" "	1278	Same	Same			
" "	1279	John Majors	Same			
" "	1280	Wm Mathews	Same			
" 10	1281	John B Hare	John B Olinger	101 102 131 132		
" "	1282	John B Olinger	John Carpenter	101 132		
" "	1282	John Mizer Comr	Eliz Smith			

Name of Town.	Val. of lands.	Value of improvements.	Value of lands and improvements.	Description.	Sec.	Town.	Range.	Acres.	Hund.	Date of Deed.	REMARKS.
				E½ of SE qr	32	34	12	80	00	January 20. 1847	Tax Deed
undivided ¼ of				NE qr & E½ NW qr	13	33	12				
	Same			SW qr	14	"	"				
	Same			N½ of NW "	5	33	13			Jany 21. 1847	Tax Deed
	Same			S½ of	7	"	"				not to be allowed Books
	Same			W½ of NW qr	8	"	"				
	Same			NW qr & W½ NE qr	18	"	"				
				E½ of SW qr	7	33	12	80	00	Dec 3d 1846	
				E½ of NW "	21	33	14	80	00	Nov 26 "	
				N½ of NE qr	5	35	13			Jany 20th 1847	
				E½ of NE "	36	34	14	80	00	" " "	
				SW¼ of SE "	30	35	13	40	00	" " "	
				SE "	7	35	15	160	00	Oct. 9th 1846	
				NE "	17	33	12	160	00	Jany 27th 1847	Tax Deed
				In SW part of NW¼ of SE qr	34	35	14	10	00	Dec 26. 1846	
				E½ of NW "	21	33	12	80	00	Febr 3d 1847	
				off N end of fr	4	33	15	76	20	June 17. 1846	
				SW	28	33	12	160	00	" 16 1840	
				SE½ of NW qr	12	34	14	40	00	Nov 24 1846	
			+	In E part SE qr	30	33	15	53	33	Oct 23. 1845	
			+	NE SW qr	18	33	15	40	00	Febr 6. 1847	
Spencerville						33	14			" 8 "	Tax Deed
				NE¼ & W½ NE qr & South fr NE	21 22	"	"	233	20	" " "	" "
				SW¼ of NE qr	34	33	13	40	00	" " "	" "
				E½ NE "	13	"	"	80	00	" " "	" "
				E½ of SW qr	31	"	"	80	00	" " "	" "
				NE¼ & W½ NE qr & S fr NE qr	21 22	33	14	233	20	" " "	———
			+	off Sem E fr½ SW qr	22	"	"	20	00	Sept 21. 1846	
[illegible]						34	13			Nov 22d 1846	
[illegible]						"	"			Jany 1st 1847	
				SW qr & S½ NW	25	33	12	240	00	Febr 8th "	

Date of Transfer.	No.	From whom transferred.	To whom transferred.	In-lots.	Out lots.	Block.
February 12 1847	1283	John Spencer and Wife	James T. Bliss			
" 17 "	1284	Sheriff of DeKalb County	Simon Rum			
" "	1285	John L. Knight Condr	Charles Probst			
" "	1286	Esther Hatoley	Same			
" 18 "	1287	Collin Robertson & Wife	Manly Brace	6263 6269 7071		
" "	1288	Andrew S Casebeer & "	John A Zimmerman			
" "	1289	John Spencer & Wife	Jonathan Poffenberger			
" "	1290	Same	O C Houghton			
" 20 "	1291	Daniel Ellis Jr & Wife	John King			
" "	1292	Solomon Showers	A. S. Bissell			
" 23d	1293	Benj. B Hunt & Wife	Henry Nevins			
" "	1294	Benjamin Nodine & W	Peter Barnhart			
" 25	1295	Reverus A Handy	Ephraim C. Handy			
" 25	1295	Reverus A Handy & Wife	Ephraim C. Handy			
March 4th	1296	Daniel Kepler & Wife	Elisha W. Beard			
" "	1297	Luren Clark	Abel Dickinson			
" "	1298	Milo P King & Wife	Michael Hosler			
" "	1299	Andrew Hann & "	John Pinchen			
" "	1300	Thomas Vankirk & Wife	Samuel Vankirk			
" "	1301	Emelia Robe	Frederick H Gee			
" "	1302	Wm Murry & Wife	Meserve John B			
" "	1303	John B. Messerve	Simon S Feagley			
" 8	1304	John Crippen & Wife	Cabb Case			
" "	1305	Hannah Switzer	Michael Miller			
" 9	1306	James Mills	Samuel Plotner			
" 10	1307	Edward Lackman & Wife	Martin Boley			
" "	1308	Auditor of DeKalb County	Samuel W Sprott			
" 12 "	1309	Benjamin Miller	Sayton Hutchins			
" 17 "	1310	Wesley Irvine & Wife	Jacob Leatherman			
" " "	1311	Harvy Sloan & Wife	Mallsa Haines			
" 19 "	1312	John W Aldrich & Wife	Isaac Dirrim			

Name of Town.	Val. of lands.	Value of improvements.	Value of lands and improvements.	Description.	Sec.	Town.	Range.	Acres.	Hund.	Date of Deed.	REMARKS.
				In NW¼ of NW gr	32	34	13	10	00	Decemr 18 1847	
				N½ of SW "	6	"	"	80	00	Febr 10 "	
				SW "	13	33	12	160	00	" 9th "	
				SW "	13	"	"	"	"	" 10th "	Quit Claim
Orangeville						33	14			Dec 1st 1845	
				NW¼ of SE gr	30	35	15	40	00	Oct 29 "	
				NW¼ & part of SW¼ of SW gr	29	34	13	53	00	Dec 18 1846	
				SW corner of	29	"	"	5	00	Some state	
				SW fr gr	19	34	13	118	50	Dec 17 1846	
				In NW corner of E½ of NE gr	11	34	12	4	00	Jany 8 1847	
				SE¼ of SW gr	6	34	14	40	00	Febr 7 "	
			+	E½ of NW¼ of NE gr & NE¼ of NE " & E½ of W½ SE¼ of NE	8	34	14	90	00	Dec 4 1846	
				E½ of SW¼ of SE gr	5	34	14	not Taxable			
				NW¼ of NE gr	26	34	14	40	00	Jany 15 1847	
				S½ of SE "	28	35	14	80	00	Nov 8 1848	
				mudmill in E½ SW	26	34	14	26	66	April 7 1846	
				NE gr	25	34	12	160	00	Sept 16 1844	
				SW¼ of NW "	28	35	13	40	00	Febr 22d 1847	
				S½ of NW "	36	33	12	80	00	March 3d 1847	
				off E part NW "	25	33	14	50	00	" " 1847	
				NE	2	35	13	153	96	Sept 13th 1842	
				NW gr	2	35	13	160	00	Jany 13 1847	
				E½ of NE "	28	33	14	80	00	Sept 12th 1843	all in one Dee
				NE¼ of SE & SE NE	21	"	"	80	00		
				E½ of NW "	17	33	14	80	00	Jany 14 1847	Quit Claim
				SW¼ of SE gr	17	33	14	40	00	Jany 26 1845	not Taxable
				W½ of SW "	31	35	14	64	56	Febr 1 1847	
				N½ of SE "	27	34	12	80	00	March 10 "	
				NW¼ of SW "	22	33	12	40	00	" 16 1846	
				E½ of SE "	17	34	14	80	00	Febr 3d 1847	not Taxable
				NE¼ of NE "	29	34	12	40	00	July 20th 1846	
				In S part	3	35	14	60	00	March 9 1845	

Date of Transfer.	No.	From whom transferred.	To whom transferred.	In-lots.	Out lots.	Block.
1847.						
March 19	1313	Henry Crane	Isaac Dirrim			
" "	1314	Robert Brackenridge & wife	Hiram Hull			
" "	1315	Benjamin Davis & wife	Elkanah Davis			
" 25	1316	Samuel W Ralston & wife	Jesse Brumback			
" 27 "	1317	Samuel W Sprott & "	John Kohn			
April 1. 1847	1318	Sumner & Clark	John Farnsler			
" 5 "	1319	Levi S Walsworth & wife	Wm S Walsworth			
" 12 "	1320	John Smith & wife	Charles G. Alexander			
" 15 "	1321	R L Dawson & wife	Shadrach B. Wyatt			
" " "	1322	Henry Landis & "	Alpheus Kilboam			
" 22d "	1323	S. L. Dickerson & Geo Baldock & W	Joseph Parish			
" 26 "	1324	Mathew Crooks	James C. Rose			
" " "	1325	Lee Armstrong & wife	Wm D Armstrong			
" 29 "	1326	Hazzard Webster & wife	Henry Fusselman			
" " "	1327	Russell Briggs & wife	G Washington McConnell			
" " "	1328	Sheriff of DeKalb County	L. V. Wilson, Elias Butler & Wm Baldwin			
" " "	1329	Samuel Harshburger & wife	Geo. W. Hughs			
" " "	1330	John Webster & wife	Hackley Harvey			
" " "	1331	John Scott & wife	George Shoffer			
" " "	1332	George Shaffer & wife	Amos De Haven			
May 5th 1847	1333	Abraham W Worley & wife	John S Bernipe			
~~" " "~~	~~1334~~	~~Paul Raymond & wife~~	~~Lewis Black~~			
" 8 "	1334	Luther Landon & wife	Charles Fair			
" 10 "	1335	Sheriff of DeKalb County	Wilfred Smith			
" " "	1336	Nathaniel L Thomas & wife	John F Swift	72	73	
" " "	1337	Abner S Handy	George S Tanner			
" 15 "	1338	Ephraim Endzor	Joseph Brown			
" 18 "	1339	Wesley Park & wife	W. R. Park	155		
" 19 "	1340	Auditor of DeKalb County	T. K. Brackenridge			
" "	1341	Sheriff of DeKalb County	Wm B Wilkinson			
" "	1342	Wm B Wilkinson & wife	Ransford Wonser			

Name of Town.	Val. of lands.	Value of improvements.	Value of lands and improvements.	Description.	Sec.	Town.	Range.	Acres.	Hund.	Date of Deed.	REMARKS.
				+ W½ of NE¼	10	35	14	80	00	April 4. 1845	
				NW¼ of SW¼	22	33	14	97	35	March 15. 1847	
				N½ of the SE¼	29	33	14	80	00	" 6. "	
				SW¼	34	35	12	160	00	Feb'y 16. 1847	
				N½ of SE¼	27	34	12	80	00	March 27. "	2nd Claim
				NE¼	6	34	13	153	16	" 23 "	
				NE¼ of NE¼	35	34	13	40	00	Nov 27. 1847	not Taxable
				S½ of SE¼	6	34	14	45	41	March 27. 1846	
				SW¼ of NE¼	34	33	13	40	00	Feb'y 11. 1847	2nd Claim
				+ N½ of SE¼	23	35	13	80	00	Jan'y 18th "	
				E½ of SW¼	18	33	12	80	00	" 16th 1847	
				SW¼ of NW¼	24	34	14	40	00	March 27. "	
				SW¼ of SW¼	27	"	"	40	00	Dec 30. 1846	
				N½ of N½	29	34	15	40	00	June 6. "	
				E½ of NW¼	4	35	13	81	00	Jan'y 4 1847	
				SE¼ of NE¼	17	35	15	40	00	Nov 25. 1846	
				SW¼	9	33	13	160	00	Dec 8. 1845	
				N½ of NE¼	5	33	15	77	85	April 7 1847	
				+ E½ of NW¼ of NE¼	14	33	13	80	01	Sept 14. 1846	
				E½ of the NW¼ of NE¼	"	"	"	80	00	Feb'y 18 1847	
				W½ of NW¼	13	34	14	80	00	May 20. 1843	
				W½ of NW¼	"						not in Count
				E½ of SE¼	32	33	12	80	00	Feb'y 14. 1847	
				E½ of NE¼	30	33	15	80	00	April 28 1847	
Prisman + fraction of Lot 33				Lot 33 & Lot 15 Prisman						March 31 1847	
				SE¼	19	33	15			April 6. 1847	
				SE¼ of NE¼	6	35	14	40	00	April 13 "	
Auburn Co				+		34	13			Nov 1846. 18th	
				W½ of NE¼	31	33	15	80	00	May 15. 1847	
				W½ of NW¼	33	33	13	80	00	Nov 7th 1846	
				W½ of NW¼	33	33	13	80	00	May 10. 1847	

Date of Transfer.	No.	From whom transferred.	To whom transferred.	In-lots.	Out lots.	Block.
1847		Wm Cocker & wife & Haley				
May 19th	1343	& wife Jno Heisey & wife	Benj Wullick			
" "	1344	Same David Gerdick his wife	Same			
" 21	1345	Jacob Case & wife	David Lawrence			
" 23	1346	Silas Stadon & wife	John V Ruean			
" 26	1347	Geo W Hatch & wife	Jacob Miller			
" 29 "	1348	Hiram H. Clark & "	Henry A Fales			
" "	1349	John Rickle	Abrecham Hartman			
" "	1350	George Unger & wife	Benjamin Saunders			
June 1st	1351	Eden Ingman & wife	John Stroh			
" "	1352	Isaac H. Colton	Zenas Tanner	6.75		
" "	1353	Henry Everett & wife	John West			
" "	1354	John West & "	Wm Merritt			
" 3	1355	Silas Brown & wife	Stephen Cosper			
" "	1356	Stephen Cosper & "	Jackson Hyler			
" "	1357	Warren W Champlin	John Riddell			
" "	1358	Ebenezer Sessop	John M Moon			
" "	1359	Same	Benjamin Bear			
" 4	1360	Same	William Lube			
" "	1361	Dan Cook & wife	Henry P. Hauck			
" 5	1362	E.R. Woodbury & wife & Abner Watkins & wife	Henry A. Shull	9		
" "	1363	Sam Morris	Adam C. Brown			
" "	1364	Jacob P Armbust & wife	Daniel Shull	6		
" "	1365	Same	Same	16		
" 7	1366	Noah Mallin	Bates & Lesly			
" "	1367	Joby Brengeman & wife	Adam Stroh			
" 11	1368	Jared A Ball & "	Thos L Freeman	127 83. 84		
" 11	1369	Levi Rawson & wife	Wm Woods			
" 15	1370	Same Black & wife	Harvey Fisk			
" "	1371	Jacob Henning	Harvey Fisk			
" "	1372	John Miller	George Huffman Geo Tenley George Simon			Trustees of Lutheran Ch
" 17	1373	Ebenezer Sessop	Joby M Hosier			
" 21	1374	John Walker	Joseph Galaway			
" "	1375	Catharine M Walker	Same			

Name of Town.	Val. of lands.	Value of improvements.	Value of lands and improvements.	Description.	Sec.	Town.	Range.	Acres.	Hund.	Date of Deed.	REMARKS.
				SE¼ of SW¼	19	35	15	40	00	May 1847	Quit Claim
				SE¼ of SW"	19	35	15	40	00	Dec 25th 1846	Same
				off E side NW	23	34	12	60	00	March 24. 1847	
				N½ of NW	25	33	12	80	00	Dec 25th 1845	
				NE¼ of SW¼	35	33	12	40	00	Febr 15th 1847	
				SW"	28	33	14	131	00	Dec 23d 1846	
				NW¼ of SW¼	14	34	13	40	00	May 29. 1847	Not Taxable
				SW¼	30	"	"	118	30	" 16th 1846	
				W½ of NE¼	22	34	13	80	00	Nov 14 "	
Auburn S.A.				E½ of NE"		"	"			May 5. 1847	
				E½ of NE"	31	33	15	80	00	Nov 27. 1844	
				E½ of NE"	31	"	"	80	00	March 15. 1847	
				E½ of SE"	17	34	12	80	00	April 14. 1840	
				E½ of SE"	17	"	"	80	00	March 4. 1846	
				E½ of SE"	17	34	15	80	00	Dec 23d "	
				E½ of SW"	11	35	12	80	00	Apr 17. 1847	
				W½ of SW"	11	35	12	80	00	" " "	
				E½ of SE"	10	35	12	80	00	June 3d "	
				off E end N½ SW¼	8	34	15	20	00	May 29. "	
Auburn S.A.						34	13			June 4th "	
				E½ of SW & W½ SE¼	25	34	13	160	00	Aug 24. 1846	
Spencerville						33	14			May 28 1847	
"						"	"			" " "	
				W½ of SW¼	12	33	14	5	00	Oct 31 1846	
				off N part SE"	4	34	13	100	00	" 28. "	
Orangetown						33	14			Jan 26. 1847	
				W½ of SW¼	15	34	14	80	00	June 9th "	
				S½ of E½ NW¼	27	35	13	40	00	April 28. "	
				SW¼ of NE¼	27	35	13	40	00	June 7. "	Not Taxable
				in SW¼ of Sec	27	33	12	1	20	March 24. 1847	" "
				E½ of NE¼	15	35	12	80	00	June 14. 1847	
				W½ of SE¼	17	34	12	80	00	Oct 11. 1845	
				W½ of SE	17	34	12	80	00	June 14th 1846	quit Claim

Date of Transfer.	No.	From whom transferred.	To whom transferred.	In-lots.	Out lots.	Block.
June 21. 1847	1376	G. V. & G. S. Buchanan	Oliver E. Gross			
" 23 "	1377	Jasper C. Peck	A. K. & W. S. Clark			
" " "	1378	Oson B. Story & wife	Henry Cutshall			
" " "	1379	Abraham Hartman & wife	Henry Stroh			
" " "	1380	Wm Stroh & wife	Henry Stroh			
" " "	1381	Mathew Brown & wife	George Slayman			
" " "	1382	Elon Calkin & wife	B. B. & R. Dearborn			
" 24 "	1383	Michael Hosler & wife	Anthony Gonzger			
" 29 "	1384	Wm Becknell & wife	Marion John			
" " "	1385	John Maulen & wife	Francis Philip			
" " "	1386	Francis Philips	H. G. Evans			
" " "	1387	Henry G. Evans &	Henry Strawsberger			
" " "	1388	Henry Stotsenberger & wife	Fredrick Lidicer			
July 1. 1847	1389	Auditor of Dekalb County	Curtis Staden			
" 2d "	1390	John Spencer & wife	Thomas Ford			
" 5 "	1391	Henry D. Schaffler & w	Geo W Butts			
" " "	1392	Wm Rosenberg & wife	Henry D Schaffler			
" " "	1393	E. R. Woodbury & Alonzo Watkins & wives	Ephraim Whitsell	84 149		
" 6 "	1394	Joseph H. Ford & wife	M. B. L. Carpenter	99		
" 8. "	1395	Henry Rhodes & wife	Harvey Hinman			
" " "	1396	Ira Spurrys	Mary Husselman			
" " "		Same	Same			
" 9 "	1397	Avery Emerson & wife	Theron Richardson			
" " "	1398	Theron Richardson	Wm Philips			
" 10 "	1399	Phineas S. Alexander & w	George Bryan			
" "	1400	E. B. Mott Commissioner	Philip Fluke			
" 16 "	1401	Joseph Wiley & wife	Samuel E. Hobbaugh			
" 17 "	1402	W. Park & wife	Jonathan Hall	38		
" 19 "	1403	M. Waterman & wife	Samuel W. Russell	16		
" 27 "	1404	Geo W. Reed & wife	James C. Reed			
Aug 2d "	1405	William Wiley & wife	Mathew Crooks			
" 3d "	1406	George H. Lockwood	John M. Lockwood			
" "	1407	Geo Shirts Sr & wife	Samuel Shirts			

Name of Town.	Val. of lands.	Value of improvements.	Value of lands and improvements.	Description.	Sec.	Town.	Range.	Acres.	Hund.	Date of Deed.	REMARKS.
				N½ of N½ of NW¼	15	35	14	60	00	June 24. 1845	right to S.R.R.
				E½ of NW¼	30	33	13	160	00	April 1st 1841	
				NW¼ of NE¼	26	35	12	40	00	June 21 1847	not Taxable
				NW¼ of NW¼	14	34	13	40	00	June 22 "	" "
				SW¼ of SW¼	14	34	13	40	00	" "	" "
				NE¼ of NE¼	31	35	12	40	00	" "	
				NE¼ of NW¼	4	34	12	40	00	June 23d 1847	
				SE¼ of NW¼	21	34	12	40	00	March 6 "	
				E½ of NW¼	7	35	14	80	00	Feb 2d 1843	
				E½ of NW¼	7	35	14	80	00	May 23d 1843	
				SE¼ of NW¼	7	35	14	40	00	Oct. 16th 1844	
				SE¼ of NW¼	7	"	"	40	00	Oct. 15th 1846	
				SE¼ of NW¼	7	"	"	40	00	Nov 10th 1846	
				SE¼ of NW¼	24	33	12	40	00	July 1. 1847	Tax Deed
				SE¼	29	34	13	160	00	June 23d 1847	
				W part of SW¼	30	35	15	80	00	Jany 1st 1846	
				SW¼	30	"	"	160	00	July 2d 1845.	this should be first
Auburn C.D						34	13			March 8. 1847.	
Auburn C.S.						"	"			July 1st. 1847	
				SE¼ of	20	35	13	160	00	March 25. 1843	
				SE¼ of SE¼ of NW¼ of NE¼	17 20	34	13	20	00	April 24 1847	
				E½ of NE¼	12	35	12	80	00	May 28d 1843	
				E½ of NE¼	12	35	12	80	00	Oct 24 1846	
				SE¼ of SW¼	29	35	14	40	00	June 26. 1847	not Taxable
				SE	36	34	12	160	00	May 10, 1847	
				NW¼ of	15	34	13	160	00	July 15. 1847	
Auburn C.S						34	13			" 16 "	Taxed to Auburn
Auburn D.S						34	13			July 19 "	
				SW¼ of SW¼	17	33	14	40	00	Dec 3d 1846	
				E½ of NW¼	11	34	13	80	00	Aug 8th 1847	
				NW¼ of NW¼	28	33	14	40	00	July 26. 1847	
				W½ of part of	26	33	14	64	00	Nov 15th 1845	

Date of Transfer.	No.	From whom transferred.	To whom transferred.	In-lots.	Out lots.	Block.
1847						
Jan. 5.	1408	Emelia Robe	Benjamin Hammond			
" 7	1409	David Smith & Wife	Hiram Blake			
" "	1410	William R. Robison	Lydick Roberts			
" 9	1411	Grayden David	Jonathan Rickets			
" 12	1412	John A. Miller	John L. Benepe			
" 14	1413	Jacob Lowmiz	David C. Symonds			
" "	1414	Same	John Frunton			
" 16th	1415	Abraham Bush	David Cool			
" "	1416	Same	Hamel R. Stanton			
" 18	1847 1417	Ephraim Whitted & Wife	C. Woodruff & Al. Weiss			
" "	1418	Com. C. Roberts	Thomas Wilds			
" " "	1419	John R. Holmick & Wife	Same			
" " "	1420	Guy Walden	Ariel Walden			
" " "	1421	Ariel Walden & Wife	Anthony Lodge			
" 24 "	1422	Andrew C. Pierson & Wife	Martin Hyde			
" "		Charles R. Coulson	Nezwick Ludlow			
" " "	1423	Nezwick Ludlow & Wife	Henry Barry			
" "	1424	Henry Barry & Wife	Benjamin Shinn			
" "	1425	Sheriff	Alexander Ralston			
" "	1426	Henry Rimmel & Wife	John C. Myers			
" 25	1427	James Grant & Wife	Henry B. Holbrook			
" "	1428	John Russell & Wife	William Shuck			
" "	1429	Wm. Hutchison & Wife	Joseph Bowman			
" "	1430	Peter Krohtitter & Wife	Joseph Bowman			
" 27	1431	Robert Scott	Robert C. Nicholas			
" 28	1432	Com. Lutz & Wife	James Cather			
" "	1433	Israel McSherrin	David Wrench			
" "	1434	Isaac Hancock & Wife	Ezekiah K. Jones			
" 30	1436	Hiram Brown	Lewis Brown			
" "	1437	Lewis Brown	Jacob Lowmiz			
Feb. 6th	1438	Benjamin Nelson & Wife	Adam P. Hartle			247

Name of Town.	Val. of lands.	Value of improvements.	Value of lands and improvements.	Description.	Sec.	Town.	Range.	Acres.	Hund.	Date of Deed.	REMARKS.
				W½ of NE¼	1	34	14	80	00	July 10th 1847	
				NW¼ of NW¼	26	35	13	160	00	June 1st " "	
				SW¼ of SE¼	26	34	13	40	00	July 3d "	
				NW¼	8	33	14	160	00	Oct 29. 1844	
				Off S end NW¼	13	34	14	30	00	April 28th 1847	Home to gr. Sec 8½
				W½ of NE¼ of SW¼	19	34	13	20	00	August 14 1847	
				E½ of NE¼ of SW¼	19	34	13	20	00	" " "	
				W½ of NW¼	21	33	13	80	00	April 12 "	
				E½ of NE¼	20	"	"	80	00	Feb 12 "	Not Taxable
Auburn CP						34	13			June 30 "	
				In SW¼	6	33	13	1	00	May 20th "	Part Claim
				Same	6	33	13	1	00	" 21st "	
				NW¼ of NW¼	5	33	13	69	00	March 8th "	
				In NW¼ of NW¼	5	33	13	68	00	" 29 "	
				NE¼	15	33	14	160	00	July 13 1847	
				NE¼	7	33	14	160	00	Feb 22 1837	
				SE¼	7	33	14	160	00	April 7th 1841	
				SE "	7	33	14	160	00	July 3d " 1847	
				W½ of NW¼	35	34	12	80	00	August 23 1847	
				W½ of NE¼	21	33	13	80	00	July 2nd 1847	
				E½ of NE¼	18	33	13	80	00	Nov 4th 1841	
				E½ of SE¼	17	34	13	80	00	July 7 1847	
				NW¼ of NE¼	20	34	12	80	00	" " "	
				NW¼ of NW¼	26	"	"	40	00	" 10 "	
				W½ of NE¼	8	34	13	80	00	July 29th 1847	
				In E end E½ of NE¼	22	33	14	1	00	July 11. 1847	
				SE¼ of NE¼	23	"	"	160	00	Oct 9. 1844	
				E½ of NE¼	29	34	12	80	00	Sept 14th 1846	
				W½ of SW¼	26	34	13	80	00	March 7. 1841	
				W½ of NE¼	26	"	"	80	00	July 11. 1847	
Auburn CP						"	"			Dec 12. 1826	

Date of Transfer.	No.	From whom transferred.	To whom transferred.	In-lots.	Out lots.	Block.
Sept 6. 1847	1439	John Platter & wife	Daniel Strong			
" " "	1440	Solomon Delong & wife	Same			
" " "	1441	A. B. Smith & Wife	T. E. A. D. & S. M. Smith			
" 10 "	1442	Jonathan Morehead	Smith Bassett			
" 11 "	1443	Mary Wicker	Wm Wicker			
" " "	1444	Isaac G. Clark & wife	Henry Clark			
" 14 "	1445	James S Brooks & wife	Meriden Bank Conn			
" " "	1446	Robert Ryan & wife	Samuel P Williams			
" 15 "	1447	Joseph Mised & wife	David Ash			
" 18 "	1448	William Johnd & wife	Chauncy S. Elderkin			
" " "	1449	Joseph Seely	Henry A Shull			
" " "	1450	Same	Same	113 120		
" 24 "	1451	Jesse Strong & wife	Abel S Pierce			
" " "	1452	Same	Same			
" " "	1453	Same	Same			
" "	1454	Lorenzo Thorp	William Smith			
" 28	1455	Henry A Gilbreath & wife	George Randolph			
" "	1456	George Randolph & wife	Thomas Pierson			
" 29	1457	James Brown & wife	David Thresher			
Oct 2d	1458	Wm Ball & wife	Wesley Baker			
" "	1459	James Grant & wife	G. W. Patrick			
" "	1460	Calvin W Alexander & wife	Geo. W Bason			
" 9th	1461	Geo. Egner & wife	John McCurdy			
" 11th	1462	Wm Kilgore & wife	Killian Zurburgg			
" "	1463	Robert B Churchill from	David Towne & wife			
" "	1464	Wm & Hiram Cobb	Walter Crise			
" 12	1465	Samuel Gandy & wife	Oliver Williams			
" "	1466	Calvin H Carter & wife	Samuel Saunders			
" 15	1467	John Guice & wife	Christian Rohrabaugh			
" "	1468	Geo. W. Trout & "	John B Rockwell			
" "	"	Same " "	Same			
" "	"	Same " "	Same			
" 18th	1469	Joseph & Elias Knisely & wives	Frederick Kennestrick			

Name of Town.	Val. of lands.	Value of improvements.	Value of lands and improvements.	Description.	Sec.	Town.	Range.	Acres.	Hund.	Date of Deed.	REMARKS.
			x	E part of E ½ of NW ¼	7	33	15	8	00	Oct 1st 1845	
				part W ½ of SE ¼	6	"	"	13	00	Feb 10. 1846	
	undivided 3/4 of			E SW & NW SW ¼ SW SW	11	33	13	120	00	Jun 10. 1844	
				off W end SE ¼ NE	5	33	15	50	00	Nov 6. 1845	
				W ½ of NE ¼	20	33	12	80	00	Aug 13th 1841	
				SE ¼ of NW ¼	9	"	"	40	00	Dec 26. 1845	
				NE ¼ & E ½ of NW	21	35	12	240	00	April 19th 1847	
				NE	20	35	13	200	00	June 12 1847	
				SW ½ of NW	21						
				SE ¼ of SE ¼	5	34	13	40	00	July 28. 1847	not taxable
				E ½ of NW & SW NE	23	33	14	120	00	Sept 6. 1847	
				E ½ of SW ¼	26	34	12	80	00	Sept 18 "	
Auburn OP				~~S ½ of SE ¼~~		34	13			" " "	
			+	S ½ of SE ¼	35	34	12	80	00	Dec 25 1844	
				NE ¼	2	33	12	160	21	" "	" Sr remains to R H & William
				W ½ of SE "	10	33	13	80	00	" "	" to remain to Bowen
				E ½ of SW "	5	33	12	80	00	May 15. 1847	
				SW ¼ of SE "	15	35	14	40	00	July 5th "	
				SW ¼ of SE "	15	"	"	40	00	Aug 9th "	
				W ½ of NE "	11	33	12	80	00	Nov 14 1846	
				W ½ of SW "	22	35	14	80	00	Apr 14. 1847	
				N ½ of W ½	6	34	13	107	00	July 24 1845	
				NE ¼ of NE ¼	34	33	12	40	00	Aug 21. 1847	
				E ½ of SE	35	35	14	80	00	Sept 18 1844	
				NE ¼	24	34	14	160	00	May 16th 1846	
				off S. End of E ½ NE ¼	23	33	14	16	00	Nov 10th "	
				S ½ of SE ¼	17	35	15	80	00	Dec 21st 1845	
				In NW ¼ of SW	6	33	15		63	March 2d 1846	
				N ½ of NW ¼	4	34	12	62	40	Sept 6th 1847	
				W ½ of SW "	21	35	14	80	00	May 25. 1846	
undivided 1/8				SW ¼ of SE ¼ & SW ¼	1	34	13	25	00	February 11. 1847	Quit Claim
Same				N ½ of NW	12	"	"	10	00	" "	" "
Same				S ½ of NW	23	"	"	10	00	" "	not Taxable
				S ½ of NE ¼	23	35	14	80	00	Jan 1. 1847	

Date of Transfer.	No.	From whom transferred.	To whom transferred.	In-lots.	Out lots.	Block.
Oct. 18th 1847	1470	James T. Bliss & Wife	Nelson Payne			
" 19th "	1471	County Auditor	Charles Stimely			
" 20th "	1472	Newton Williamson & Wife	Josiah Shawn			
" " "	1473	Josiah Shawn & Wife	Wm Hoffman			
" " "	1474	Lemuel L. Blowers	Wm Heckathorn & Jacob Mattarpff			
" " "	1475	Robert H Williams & Wife	Samuel Sheets			
" " "	1476	Horace Smalley & Wife	Wm Squier			
" " "	1477	Wm Squire & Wife	Gilbert A Briggs			
" " "	1478	Gilbert A Briggs & Wife	Abraham McCoy			
" " "	1479	Same	Wm A Lauder			
" 21 "	1480	Abram W. Brittain & Wife	Peter Grogg			
" 22d "	1481	Michael Silberg	Jacob Friend			
" " "	1482	Henry S Ellsworth	Daniel Rhodes			
" 24th "	1483	Fredrick H. Tyler	H Fusselman & J. F. Coburn			
" "	1484	Wilford Smith	Same			
" "	1485	Fredrick C. Story & Wife	Orson Story			
" 25	1486	James R Cooper & Wife	John Drury			
" "	1487	Michael McGurrie	Stephen Bentley			
" 26th "	1488	Daniel W Haynes & Wife	John Dishler			
" "	1489	Samuel Kepler & Wife	Israel McAndoffer			
" "	1490	Israel McAndoffer	Barbara McAndoffer			
" 27th "	1491	John M Hoover	David Gonsor Sen			
" "	1492	Justus Hurd	David Hurd			
" 28th "	1493	Ezekiel Clark & Wife	James Montgomary			
" "	"	Same	Same			
" "	1494	James Montgomary & Wife	Wm Montgomary			
" "	"	Same "	Same			
" "	1495	Wm Montgomary & Wife	John Montgomary			
" "	"	Same	Same			
" 30th "	1496	Wm Wood & Wife	James Snyder			
Nov. 1st "	1497	Lewis Goetschius	Wm Maggins			

Name of Town.	Val. of lands.	Value of improvements.	Value of lands and improvements.	Description.	Sec.	Town.	Range.	Acres.	Hund.	Date of Deed.	REMARKS.
			+	In NW¼ of NW¼	32	34	13		500	Sept. 13th 1847	
				E½ of NE "	32	34	14		8000	Oct. 18th "	Tax Deed
				SW¼	9	35	13		16000	March 14. 1845	
				SW "	9	"	"		16000	August 7. 1847	
				NW¼	6	"	"		10236	Oct. 13th "	
				S½ of NE "	2	33	12		8000	Oct. 20th "	
				off S end SW "	19	34	12		7600	March 31st 1841	
				Same	19	"	"		7600	June 4th 1846	
				Same	19	"	"		7600	June 22d "	
				E½ of SE¼	8	35	13		8000	June 3d "	
				SE "	22	34	12		16000	Nov 24 1846	
				NW¼ of SW "	2	33	13		4000	Oct. 29th 1846	
				W½ NE¼	28	33	14		8000	July 28th 1847	
				In SW¼ & NW¼	13	33	14		8300	March 22d 1847	Quit Claim
				Same	"	"	"		8300	Feb. 26th "	" "
				E½ of SW¼	20	35	12		12000	March 31st 1846	SW NE not Taxable
				SW NE	26	"	"				
				In E½ of NW¼	36	34	13		300	November 13 1843	
				W½ SE¼ & S½ SW¼ NE	30	35	12		10000	Oct. 6th 1847	
				W½ of E½ of NE	27	34	12		4000	Aug 17th "	
				W½ of SE¼	22	35	14		8000	March 24th 1845	
				W½ of SE "	22	"	"		8000	Sept 28th 1847	
				NE "	15	35	12		16000	Oct. 27th "	
				W½ of NW "	20	33	15		8000	July 12th 1847	
				E½ of NE¼	19	35	15		8000	April 1st 1837	one deed
				SE¼ of SW & W½ of NW "	20	"	"		12000	" " "	
				E½ of NE¼	19	"	"		8000	June 6th 1838	One Deed
				SE¼ of SW & W NW	20	"	"		12000	" " "	
				E½ of NE¼	19	"	"		8000	Aug. 30th 1841	one Deed
				SE¼ of SW & W NW	20	"	"		12000	" " "	
				SW¼ of NW¼	21	34	14		4000	Aug. 27th 1847	not taxable
				E½ of SE "	4	33	13		8000	Oct. 31st 1846	

Date of Transfer.	No.	From whom transferred.	To whom transferred.	In-lots.	Out lots.	Block.
1847 Nov 2d	1498	Alfred G Baker & wife	Joseph Dickey			
" 3d	1499	Harvey Seymour & wife	Charles S Hyllyer			
" "	"	Same "	"			
" "	1500	Mary Beacon & Samuel Beacon	Wm Healy			
" 4th	1501	David Lowsley	Miles W. Breecount			
" 5th	1502	Miles W. Breecount & wife	Arza B Curtis			
" "	1503	P. W. Ladue & wife	Wesley Park	83		
" "	1504	Stephen Latson & wife	Same	18		
" "	1505	James Holmes " "	Same			
" 6th	1506	Jacob Miller	Geo. W Hatch			
" "	1507	G. V. Buchanan & wife & Gardner Buchanan	John Wilcox			
" 8th	1508	L. B. Burly. Emma R Burly				
" "	"	James H. Burly. B. B. Burly	Wm W. Burly			
" "	"	Hannah M Melinda				
" "	1509	Edmund Shepardson	Pliny Shepherdson			
" 10th	1510	Henry Clay & wife	John Thomas			
" 11th	1511	Anthony Wax & wife	Payne & Ralston	63		
" 12th	1512	Wesley Park & wife	David George			
" 15th	1513	Justus Butler & wife	Daniel Shull			
" 16th	1514	Ananias Becknell & wife	Ludwig Dichl			
" "	1515	Ludwig Dichl & wife	Ferdinand Bolot			
" "	1516	Daniel Brown & wife	Isaac St. John			
" 17th	1517	Geo. Tiffany	Samuel B Sherman			
" "	1518	Wm Wiley & wife	John Rickle			
" 18th	1519	Wm Johnson by John Morris Comr	Henry Everett			
" "	1520	Isaac Lutson	Honeyman Cherry			
" 19th	1521	Thomas M Town & wife	George Slayman			
" "	1522	Isaac B Smith & wife	Hugh B. Swiler			
" 20th	1523	Arial Walden & wife	Guy S. Walden			
" 22d	1524	John Wannamaker & wife	Harlow Mariman			
" 23d	1525	Geo. L. Webb	Jacob Everhart			

Name of Town.	Val. of lands.	Value of improvements.	Value of lands and improvements.	Description.	Sec.	Town.	Range.	Acres.	Hund.	Date of Deed.	REMARKS.
				Wk SE & SW of NE	15	35	13	12000		July 22d 1843	
				NE	27	33	14	16000		March 2d 1847	one Deed
				E½ of NW	27	"	"	5860		" " "	
				SE ¼ of NW	32	34	15				
				off W¼ of Wk NE	32	"	"	15000		Oct 10th 1843	
				S ¼ of	29	"	"				
				E½ of NE ¼	18	35	15	8000		April 17th 1842	
				E½ of NE	18	"	"	8000		Feb 4th 1846	
Auburn O.P.						34	13			Sept 4th 1847	
" "				NE ¼		"	"			Oct 19th "	
				NE	4	"	"	142.04		" 1st "	
				NE ¼ of SW ¼	35	33	12	4000		Oct 21st 1847	Quit Claim
				SE ¼ of NW ¼ & E½ of NE ¼ NW ¼	15	35	14	6000		" 6th "	
				E½ of NW & Wk NE	12	33	14	153.45		Nov 2d 1847	Quit Claim
				NW	24	35	12	16000		" 8th "	
				NW ¼	30	34	13	117.70		Oct 27th 1847	
Auburn O.P.						"	"			" 30th "	
				NE ¼	4	34	13	142.04		Nov 6th "	
				E½ of SE	26	33	14	8000		June 28th "	
				E½ of NE	13	35	13	8000		April 18th 1840	
				E½ of NE	13	"	"	8000		March 25th 1845	
				E½ of NW	23	33	12	8000		Nov 12th 1841	
				W½ of SE	20	34	12	8000		Sept 20th 1845	
				W½ of NW	11	34	13	8000		July 13th 1847	
				E½ of NE ¼	31	33	15	8000		Nov 2d "	Commissioners Deed
				SE ¼ of SE	24	34	13	4000		Nov 18th 1847	not Taxable
				SE ¼ of NE	31	35	12	4000		" " "	
				SW ¼ of SE	30	35	13	4000		" 16th "	
				off N end of W½ of SW	32	34	15	8000			
				N½ of SE ¼ of SW ¼	"	"	"				
				NW ¼ of NE	29	34	15	3900		June 11th 1847	
				SE ¼ of NW	12	34	13	4000		Nov 22d 1847	not Taxable

Date of Transfer.	No.	From whom transferred.	To whom transferred.	In-lots.	Out lots.	Block.
1847 Nov. 23d	1526	John Clark	John P. Regnor			
" "	"	Same	Same			
" "	"	Same	Same			
" "	"	Same	Same			
" "	1527	Geo. Drowley & wife	Orville Fosdick			
" 24	1528	Darwin D. Eldridge & wife	Jacob Hicks			
" 25th	1529	Lavinia Abel & wife	Lorenzo Dawson			
" 26th	1530	Erastus Finney	Alonzo Finny			
" 27th	1531	David Gonsor & wife	John Houser			
" 29th	1532	Thomas Cade & wife	Ira Weisel			
" "	1533	Fred. Crum	Solomon McEnterffer			
" 30th	1534	Henry Ammerman	Joseph Hull			
" "	1535	Hiram Dodge & wife	Henry Hull			
" "	1536	Joseph Olds	B. O. Strong			
" "	" 37	Constant Cook & wife	John Hull			
" "	" 38	Nathan S. Howell	Charles Rice			
" "	" 39	Thomas Jackman & wife	Isaac M. Jackman			
Dec. 1st	1540	John Shuer & wife	Victor Grishwiller			
" "	1541	Wesley Baker & wife	Wm. Ball			
" "	" 42	Solomon McAndaffer & wife	Benjamin Steel			
" 3d	" 43	Geo. Miller	John McCurdy			
" "	" 44	John Spencer & wife	Geo. Everhart			
" "	" 45	Uri Philips & wife	A. B. White			
" 4th	" 46	H. B. Holbrook & wife	W. H. Craig			
" "	" 47	Geo. Dunfee	Daniel Conn			
" 6th	" 48	Geo. L. Lemon & wife	Arnold Wood			
" 7th	" 49	Adams Lurkes & wife	Henry Hogue			
" "	" 50	Minis S. Brannard & wife	Francis D. Hoague			
" "	" 51	Wm. Wicker & wife	Wm. Surface			
" "	1552	Eleakim Hall & wife	Henry Fusselman			
" "	1553	O. J. & W. W. Burley & wife	David Jeffords			
" "	1554	Zebina Day & wife	Jacob Fisher			
" "	1555	John Simmons & wife	Maryan Kile			

Name of Town.	Val. of lands.	Value of improvements.	Value of lands and improvements.	Description.	Sec.	Town.	Range.	Acres.	Hund.	Date of Deed.	REMARKS.
				W½ of NW¼	14	34	13	8000			
				E½ of NW	22	"	"	8000		July 27 1847	on Mud
				Off S. end of Wp. No 17	"	"		4000			
				W½ of NW¼	11	31	"	Allen Cox			
				E½ of NE¼	26	34	14	8000		Nov 17th	1847
				W½ of W½ of NW	36	34	13	4000		July 20th "	1847
				In NW cor of NW¼	25	33	14	6000		Feb 27th "	"
				N½ of S½ of SE	13	34	14	4000		Nov 20th "	"
				W½ of NW¼	14	35	12	8000		Oct 14th "	"
				NE¼	4	"	"	16000		Can't find	1846
				Off NW cor of NE¼	3	34	13	6100		"	"
				Off E side	NE	17	34	12	146	57	Nov 8th "	1847
				Cor of E½ of	No	6	33	12	16000		" 19th "	"
				NE¼ of	No	28	35	12	4000		Dec 19th "	1846
				in the	NE	"	30	34	12	144	71	Nov 6th "	1847
				W½ of	NE	"	29	35	12	4000		" 20th "	"
				W½ of	NE	&	No	6	34	14	168	56	" 3d "	"
				E½ of	NW	"	29	35	15	8000		Sept 28th "	"
				N part of	NE¼	10	34	14	110	00		April 9th "	"
				On	NW	"	3	34	13	34	75	Nov 27th "	"
				W½ of	SE	"	35	35	14	8000		Dec 22d "	1842
				Off side	NE	"	21	34	13	7000		Oct 25th "	1847
				E½ of	NE	"	30	33	13	4000		Dec 2d "	1847
				E½ of	NE	"	18	33	13	8000		June 22d "	1846
				E½ of	NW	"	22	33	13	4000		March 20th "	1846
				N½ of	NW	"	28	35	13	4000		Dec 2d "	1847
				In NE cor of	NW	"	23	33	12	400		Feb 3d "	"
				E½ of	NE	20	"	"		8000		April 27	1847
				W½ of	NE	20	"	"		8000		Nov 29th "	"
					SE	30	34	15	160	00		Oct 15th "	"
				20 on W½ of	NE	12	33	14	2	50		May 20th "	1846
				W½ of	NE	21	34	14	4000			Sept 30th "	1847
				NE¼ of	NE	4	33	13	4000			Nov 7 "	1846

Number of Trees	Kind of Insects Injuring Trees	Description	Area	Time of Work	Remarks

Date of Transfer.	No.	From whom transferred.	To whom transferred.	In-lots.	Out lots.	Block.
1847						
Dec 11th	1556	Daniel Gunder & wife	Simpson Dave			
" "	" 57	John B Nelson & wife	Augustus Packer			
" 13th	" 58	Lewis McClellan	John McClellan			
" 14 "	" 59	John Caseber Gaitschius	William Caseber			
" 15th	" 60	Geo Essig & wife	William Essig			
" 17	" 61	Samuel Parham	Charles Munson			
" "	" 62	Nelson Payne & wife	Alanson Plum	94		
" 18th	" 63	Adam Boyer & wife	Benjamin Shannel			
" "	" 64	Benjamin Shannel & wife	Daniel Gothers			
" "	" 65	Robert Hannah Marshall	Thomas Swaney			
" "	" "	Same	Same			
" "	" 66	Auditor of DeKalb Co Ia	Same			
" "	" 67	Same	Same			
" 20th	" 68	Ulrich Wolf & wife	Geo Waggoner	68		
" 22d	" 69	Hector Blake	Henry Blake			
" "	1570	Alonzo P Clark & wife	George Clark			
" "	1571	A. W. Hendry Comr	V A Gambier			
" "	1572	John Houllow & wife	Wm Loyce			
			Philip V Hoffman			
			Nathan L Baily			
Dec 22 1847	1573	Wm Loyce & wife	Russell Dart			
			Norman Dart			
			Edwin C Hamilton			
Dec 22d 1847	1574	Harvy W. Haskins	Wm D Armstrong			
" 23d "	" 75	Joseph Ferrel	Stephen McCollum			
" "	" 76	Harvy Shule & wife	John Shule			
" "	1577	George Strole	Charles Wannamaker			
" "	"	"	"			
" "	1578	Charles Wannamaker	Noah Shoiolder			
" "	" 79	Same	Same			
" "	1580	Calvin Wannamaker & wife	Same			
" "	"	Same	Same			

Name of Town.	Val. of lands.	Value of improvements.	Value of lands and improvements.	Description.	Sec.	Town.	Range.	Acres.	Hund.	Date of Deed.	REMARKS.
				S½ of NW ¼	10	33	14	8000		Oct. 4th 1847	
				SW ¼ of SE ¼	18	34	14	4000		August 10th 847	
				W½ of SW	3	33	13	8000		Oct. 28th 1845	
				E½ of SE	11	35	14	8000		Oct. 19th 1847	
				E½ of NW	21	33	13	8000		Dec. 22d 1842	
				S½ NE ¼	18	34	15	8000		Nov. 9th 1845	
Auburn CP						34	13			June 5th 1847	
				SE¼ of SW ¼	13	35	13	4000		Dec 17 1847	Oct. 7th 1841
				SE¼ of SW ¼	13	"	"	4000		Dec 17th 1847	
				NE frac NW ¼	33	33	14	1000		Dec 4th 1843	U. S. Marshalls Deed
				S frac of	28	"	"	40.80			
				NE frac of NW ¼	33	"	"	1000		Dec. 18th 1847	Auds Deed
				S frac of SW	28	"	"	40.80		" " "	"
Auburn CP						34	13			Nov. 1st 1847	
				E fl. ½ SW ¼	32	33	14	62.50		" 24th "	
				S½ of NW	1	33	12	8000		May 1st 1847	
				S½ of NE	5	35	15	8000		Aug 12th 1847	A M Dunham
				Sec NE cor of SW SW	1	35	14	5.25		Nov. 7th 1840	
				NW ¼	1						
				N½ NE	1						
				SW ¼ of NE	1	35	14	292.00		Dec. 14th 1847	
				NE¼ of SW	1						
				× Lt NW¼ of SW	"						
				× Lt SW¼ SW	1						
		×		SE¼ of NE ¼ & N½ of SW NE ¼	27	34	14	6000		Febr. 9th 1847	
		×		W½ NE & E½ NW	20	33	14	16000		April 13th "	
				N½ of SE ¼	12	33	12	8000		July 19th 1844	
		×		S½ of SW ¼	35	35	14	8000		June 11th 1847	one Deed quit claim
		×		N½ NW	2	34	14	59.19			
		×		S½ of SW	35	35	14	8000		Oct. 28th 1847	one Deed quit claim
		×		N½ of NW	2	34	14	59.19			
		×		S½ of SW	35	35	14	8000		Oct. 28th 1847	Quit claim
		×		N½ of NW	2	34	14	59.19			

Date of Transfer.	No.	From whom transferred.	To whom transferred.	In-lots.	Out lots.	Block.
Dec 23d 1847	1581	Thomas Gorrell	David W Ocker			
" " "	" 82	John Nelson & Wife	John Walter			
" " "	" 83	John Helwig & Wife	Henry Ocker			
" " "	" 84	John McCurdy & Wife	David W. Ocker			
" 24th "	" 85	Samuel Headly & Wife	Johan Thompson			
" " "	" 86	H Fusselman & John F. Coburn	John Thompson			
" " "	" 87	Wm M Sprott. heirs of	Samuel W Sprott	18 63		
" " "	" 88	William Johnson	Michael Kanza			
" " "	" 89	Benjamin Jones & Wife	Urbane Robison			
" " "	1590	Urbane Robison	Lyman Humphry			
" " "	" 91	Charles Gillet	Francis Hoff			
" " "	" 92	Francis Hoff	Samuel Cazett			
" " "	" 93	Mathew K Houlton	John Houlton			
" 25 "	" 94	John Headley & Wife	Wm Richmond			
" " "	" 95	Asher W Coburn & Wife	Same			
" " "	" 96	State Bank of Indiana	Reuben J Dawson			
" 27 "	" 97	Martin Wolf & Wife	Peter High			
" "	" 98	James Means. heirs of	Same			
" "	" 99	Philelus Scovill & Wife	Edward Scovil			
" "	1600	Miles Marrine & Wife	Amos Hutcheson			
" 29th "	1601	Pliny Shepherdson	Jonathan Durfee			
" " "	" 02	Samuel Wartman & Wife	Franklin Fisk			
" " "	1603	Franklin Fisk & Wife	Asa Shearman			
" " "	1604	Asal Sherman & Wife	Otho Means			
" " "	1605	Otho Means	Thos Williams			
" 30th "	1606	Michael Coblen & Wife	John Miller			
" " "	1607	John Miller & Wife	Agron Coblen			
" "	1608	H Williams & Wife	Joseph Brown			
" 31st "	1609	W. H. Jessup & Wife	John Hawaken			
" "	1610	Wm Healy & Wife	Henry Hull.			
" "	1 "	Same	Same			
" "	"	Same	Same			

Name of Town.	Val. of lands.	Value of improvements.	Value of lands and improvements.	Description.	Sec.	Town.	Range.	Acres.	Hund.	Date of Deed.	REMARKS.
				Sle ¼ of Sle g	31	35	15	40	00	Nov 11th 1846	
				NE ¼	12	34	14	160	00	Oct 11th 1847	
				NE ¼ of Sle	31	35	15	40	00	June 21st "	
				NW ¼ of Sle	31	35	15	40	00	Oct 9th "	
				In Sle cor	13	33	14	6	50	Aug 14th 1845	
				" Sle g	13	"	"	41	50	May 3d 1847	
Auburn St	undivided 7/8 of					34	13			Sept 20th 1847	Quit claim
				E ½ & NW ¼ of NE g	12	34	12	120	00	Nov 17th "	
				Sle	13	35	12	160	00	" 14th 1839	
				Sle	13	"	"	160	00	Nov 9th 1847	
				NW ¼ of NE g	25	34	14	40	00	June 8th 1847	
				NW ¼ of NE	25	"	"	40	00	Nov 27th "	
				E ½ of NW	12	35	14	80	00	Oct 21st 1847	
				NW ¼ of SE	24	33	14	40	00	March 25th 1847	
				NE ¼ of NE	24	"	"	40	00	April 17th "	
				W fr of Sle g	22	33	14	82	00	Feby 9th 1847	
				N fr ½ of NE	5	34	12	61	36	June 3d 1846	
				In N side of SE	24	33	13	56	00	Dec 11th 1847	
		off. S. end		E ½ of Sle	30	34	15	60	00	March 20th 1846	
				off. E. end of S ½	15	34	12	100	00	Sept 3d 1847	
				NW g	24	35	12	160	00	Dec 28th 1847	
			SE ¼ &	W ½ NE	18	33	14	120	00	Dec 2d 1837	
				W ½ NE	18	33	14	80	00	July 28th 1842	
				W ½ of NE	18	33	14	80	00	Aug 8th 1842	
				W ½ NE	18	33	14	80	00	June 29th 1846	
				SE ¼ of Sle g	17	33	14	40	00	Dec 11th 1847	
				SE ¼ of Sle	17	33	14	40	00	Dec 27th 1847	
				SW	5	34	15	160	00	Jany 12th 1841	
				W ½ of NW	21	35	12	80	00	Oct 11th 1847	
				SE frac of NW	32	34	15				
				off W ½ of NE g	32	"	"	150	00	Oct 24th 1847	
				S frac of	29	"	"				

Date of Transfer.	No.	From whom transferred.	To whom transferred.	In-lots.	Out lots.	Block.
1847						
Dec. 31st	1611	Alonzo Colver	Richard Derrin			
" "	1612	Same	James Derrin			
" "	1613	Samuel K Young & wife	Orzin C. Clark			
1848						
January 1st	1614	Clinton Seely	Joseph Seely			
" "	1615	Same	Same	115 120		
" "	1616	Peter Helwig & wife	Elijah Ocker			
" "	1617	John Rose & wife	Jesse W. Rose			
" 3d	1618	Hugh Maxwell & wife	William Maxwell			
" "	1619	Jesse Wetmore & wife	Jonathan Clark			
" 4.	1620	Stephen Wicken	Robert Work			
" "	1621	Robert Work & wife	James Cole			
" "	1622	James Cole	Robert Work			
" 5th	1623	William Childs & wife	Marion R Childs			
" 6th	1624	Auditor of DeKalb Co.	Robert Work	4		
" "	1625	Same	Charles Stimely			
" 8th	1626	R J Dawson & wife	Hugh Shrive			
" 10th	1627	John Craig	Aaron Moon			
" 11th	1628	Auditor of DeKalb County	John F Coburn			
" "	1629	Same	Same			
" 15th	1630	Same	E B Mott			
" 17th	1631	Andrew Eminger	Same			
" "	1632	A. S. Casebeer & wife	Martin Kuly			
" 19th	1633	John Gregg & wife	Milton P Dudly			
" 24th	1634	David Leffords & wife	Marietta E Strong			
" 27th	1635	Philip Cobler & wife	Aaron Cobler			
" "	1636	Aaron Cobler & wife	Philip Cobler Jr.			
" "	1637	A. F. Beecher & wife	Henry N Clark			
" 28th	1638	Lot B Coe & wife	Mary L Merriman			
" 29th	1639	Kneeland Abbott & wife	Samuel W Ralston			
" 31st	1640	Auditor of DeKalb Co. Ind.	Wesley Park	98 199		
" "	1641	Same	Same	1926 93 139 140		
" "	1643	Daniel Ellis & wife	Joseph Woolsy			
Febry. 2d	1644	Alvin Tompkins & wife	Peter Moody Jr.			

Name of Town.	Val. of lands.	Value of improvements.	Value of lands and improvements.	Description.	Sec.	Town.	Range.	Acres.	Hund.	Date of Deed.	REMARKS.
				E½ of NE	10	33	14	80	00	Aug 10th 1847	
				SE	10	"	"	160	00	" 11th 1847	
				W½ SE	8	33	12	80	00	June 2d 1846	
				E½ of Map	26	34	12	80	00	May 29th 1847	Remains in name
Auburn O/S						34	13			Same date	A. A. Shull
				SE¼ of SE of	36	33	14	40	00	March 24th 1845	
				NW¼ of NW	19	34	13	80	00	May 31st 1847	
				E½ of NW	22	34	14	80	00	March 2d 1842	
				NW	33	34	14	160	00	Nov. 28th 1842	
				E½ of NW	20	33	12	80	00	Nov 29. 1847	
				E½ of NW	20	33	12	80	00	Dec 7th "	
				E½ NE	27	"	"	160	00	Dec 7th "	
				W½ of NW	26	"	"				
				NW¼ of SE of	27	35	12	40	00	Oct 30th 1847	
Auburn O/S						34	13			January 1st 1848	
				In SE¼ NW of Map	6	"	"	26	63	Oct 18th 1847	
				E½ of NE	13	33	13	80	00	June 7th 1848	
				W½ of SE	18	34	14	80	00	Dec 4th 1847	not taxable
				SE¼ of NE	10	"	"	40	00	June 11th 1848	Tax Deed
				SW of NE	7	34	13	40	00	" " "	"
Auburn O.P. 222						"	"			" 15th "	"
Same 163						"	"			Oct 21st 1847	
				W½ of NE of	30	35	13	80	00	Oct 10th "	
				NE¼ of SE	19	33	12	40	00	Dec 13th 1847	
				undivided ½ of E½ of NE¼ of Map	7	33	13	20	00	May 19th 1846	
				NW¼ NW	1	33	13	78	38	July 24th 1847	
				NW¼ NW	1	"	"	71	38	Dec 8th "	
				NW¼ of NE of	35	34	14	40	00	Nov 8th 1847	
				NE¼ of NW	34	34	14	40	00	Dec 24th "	
				In NW of SW	32	34	13	20	00	June 29th 1848	
Auburn O.P.						"	"			" 31st "	Tax Deed
Same "						"	"			" " "	"
				SE	3	33	13	160	00	Sept 7th 1847	
				NE¼ of NW	22	34	12	40	00	Feb 15th 1847	& Tax deed

Date of Transfer.	No.	From whom transferred.	To whom transferred.	In-lots.	Out lots.	Block.
1848 Feb 24	1643	Chris Dewalt & wife	David Cothrun			
" "	1646	David Cothrun & wife	Mary Emerson			
" "	"	Same	Same			
" 5th "	1647	Reuben L. Dawson & wife	Rosey Ann Cattlin	15		
" 7th "	1648	John Sheaffer & wife	Philip Shuppe			
" 8th "	1649	S. W. Ralston & wife	Reuben Abbott			
" "	1650	Sheriff of DeKalb County	Charles Stimely			
" "	1651	Andrew Surface & wife	Henry Ford			
" 9th "	1652	Isaac Coburn	Ephraim Shipe			
" "	1653	Samuel Penny & wife	Com'rs & Robert & John Waterman			
" "	1654	Uriel Woleben & wife	John F. Lovett	57		
" 10th "	1655	David Larrence	Thos J. Freeman			
" "	1656	Thomas A. Brown & wife	Sarah Johnson			
" 11th "	1658	Benj. Semmens & wife	Woodbury & Watkins			
" "	1659	Henry Fraglin & wife	Same	77		
" "	1660	John C. Symmonds & wife	Same	22		
" 14	1661	John Marris Sen'r	Thomas Johnson			
" "	1662	Wesley Park & wife	Miles Waterman	9		
" "	1663	Tate Watson	Francis Young			
" "	1664	Frances Young & wife	A. L. Clement & E. W. Audmit			
" "	1665	A. L. Clement & E. W. Audmit	James L. Moore			
" "	1666	Gershom Gillett & wife	William Brooks			
" 15th "	1667	Sheriff of DeKalb Co	Wesley Park			
" "	1668	Samuel Hardgrove & wife	Com'rs Shafer			
" "	1669	Auditor of DeKalb Co	R. L. Dawson			
" "	1670	Same	Same			
" "	1671	Same	Same			
" "	"	Same	Same			
" 16th "	1672	Sheriff of DeKalb Co	Same			
" "	1673	Com'rs of John Herod Estate	Samuel Wickey			
" "	1674	E. B. Allen Commissioner	Benjamin Adkins			
" 17th "	1675	Henry C. Halsey & wife	Cortland C. Carmon			
" "	"	Same	Same			

Name of Town.	Val. of lands.	Value of improvements.	Value of lands and improvements.	Description.	Sec.	Town.	Range.	Acres.	Hund.	Date of Deed.	REMARKS.
				off N. end E½ SE	13	35	13	17	00	Nov. 1st 1845	
				Same Desc.	13	"	"	17	00	June 3d 1847	
				SW¼ of NE q	13	"	"	40	00	Same Date	Not Taxable
Spencerville						33	14			Dec 28th 1847	
				NE q	29	35	13	160	00	April 19th 1847	
				off E end N½ NW q	5	33	13	63	00	Land 29th 1848	
				E½ of SW q	30	"	"	80	00	February 9th 1848	
				In SW. cor. of NW¼ of SW q	34	33	12	1	00	Oct. 3d 1847	
				W½ SW q E½ SE q	2 3	35	12	160	00	Feb. 8th 1848	
				SE¼ of NW	21	34	14	40	00	Feb. 9th 1848	
Vienna	59				6	33	15			July 15th 1847	
				SE¼ of SE q	18	34	13	40	00	January 10th 1848	not Taxable
				NW¼ of NW	32	35	12	40	00	Dec 7th 1846	
				In SE cor. of SW	30	34	13	20	00	Nov. 26th 1847	
Antwerp O.P.						"	"			Dec 24th 1847	
" "						"	"			" 22d 1847	
				W½ of NW q	8	33	14	80	00	Feb. 14th 1848	
Antwerp O.P.						34	13			" 12 " "	
				E½ of NE q	8	33	13	80	00	Nov. 11th 1839	
				E½ of NE "	8	"	"	80	00	Oct. 21st 1844	
				E½ of NE "	8	"	"	80	00	Nov. 20th 1845	
				NE¼ of NW	25	34	14	40	00	Oct. 11th 1847	
				E½ of SE q	7	33	12	80	00	Feb. 14th 1848	
				SE "	28	35	13	160	00	May 10th 1841	
				W½ of NW	4	35	13	80	00	Feb. 14th 1848	
				in E½ of SW "	24	34	14	70	00	" " "	
undermined ¼ of				NW¼ of NW	25	34	13	50	00	" " "	
" " "				NE	26	"	"				
				W½ of NW q	21	33	14	80	00	" 12th 1848	
				W½ of SW "	8	33	14	80	00	" 15th 1848	
				SW "	12	34	13	160	00	" 14th "	
				E½ of SW q	1	35	12	80	00	Aug. 11th 1846	one deed
				E½ of NW & W NE	12	"	"	160	00	" " " "	

Date of Transfer. 1848	No.	From whom transferred.	To whom transferred.	In-lots.	Out lots.	Block.
Feb. 19th	1676	Ruffus Coate & wife	Wm K Olds			
" 21st	1677	Michael Hosler & wife	Lydia Shirey wife of Peter Shirey			
" 25th	1678	Ezekiel Weldon	Woodbery & Watkins			
" "	1679	John Spencer & wife	Andrew Waggoner			
" 26th	1680	Ezekiel Francis & wife	Lisse Jackson			
" "	1681	R. L. Dewson & wife	Jeremiah Rhodes			829
" "	1682	Jeremiah Rhodes & wife	James P Turk			829
" 28th	1683	Wm Jeffords & wife	Charles Fair			
March 1st	1684	David Wrann & wife	John Nelson			
" 2d	1685	Ezekiel Harvey	David Adams			
" "	1686	Joseph Wiley	James Hull			
" "	1687	Amariah Johnson & wife	Wm R Moore			
" 8th	1688	E. B. Mott Com. of Ld. McCon Estate	Samuel Walton			
" "	1689	Daniel Thatcher & wife	Geo W Thatcher			
" 11th	1690	William Wiley & wife	Geo Frick			
" 13th	1691	Spruce Institute	Solomon Fisher			
" 18th	1692	Jane A Lyle &c	Presbyterian Church			128
" 22nd	1693	Peter W La Due & wife	Hagran S Nasmile			
" 30th	1694	Geo Smith & wife	School Dist No 9 Concord			
April 1st	1695	Robert Berry & wife	Hanson Stevenson			
" "	1696	Hanson Stevenson	A. L. Berry			
" "	1697	Thos Marshal	Mary Marshal			
" 4	1698	Isaac Eakright & wife	Joseph P Patton			
" 6th	1699	John Russell & wife	Andrew C. Bigler			
" 7th	1700	Archibald Crawford	Thomas McNorton			
" "	1701	Thos McNaughton	Daniel Hunt			
" 8th	1702	Thomas Strate & wife	George Strate			
" "	1703	Geo Strate & wife	John G. Bigler			
" 10th	1704	J. K Brackenridge & wife	R McMillen			
" "	1705	Richard McMillen	John Keagh &c			
" 12th	1706	John Morris Com.	Burridge Martin			
" "	1707	Martin Burridge & wife	Wm Leonly			
" "	1708	Wm Leonly & wife	Alvin Tompkins			

Name of Town.	Val. of lands.	Value of improvements.	Value of lands and improvements.	Description.	Sec.	Town.	Range.	Acres.	Hund.	Date of Deed.	REMARKS.
				E½ of E½ of NW	8	34	15	40	00	Nov 29th 1847	
				NE¼ of NW	28	34	12	40	00	March 6th 1847	
				N½ of SE	31	34	15	69	03	Feb 25th 1848	
				SW	21	34	13	160	00	Feb 9th 1848	
				SE NE & NE SE	31	33	12	80	00	Feb 25th 1847	
Spencerville						33	14			March 11th 1847	
Same						33	14			Dec 6th 1847	
				W½ of SE	32	33	12	80	00	March 10th 1846	
				SE¼ of SW	23	35	14	40	00	Feb 22d 1848	
				N⅓ of fr	4	33	15	76	20	Nov 3d 1846	
				W½ of NE	15	34	13	80	00	March 2d 1848	
				N½ of NW & SE	13	33	13	20	00	" 9th 1847	
				NW	33	35	13	160	00	Feb 17 1848	
				NE	7	35	15	160	00	Sept 6th 1847	
				SW	2	34	13	160	00	January 5th 1848	
				W½ of SW	5	34	13	80	00	January 26th 1846	
Auburn O.P.						"	"			March 13 1846	
				off S end E½ NW	7	35	15	20	00	Dec 15th 1843	
				Sm NE cor of SW	26	33	14		25	June 23d 1847	
				N½	32	35	13	320	00	Feb 9th 1837	
				NW	32	"	"	160	00	June 30th 1846	
				W½ of SW	4	34	14	80	00	Jan 18th 1842	
				off E. Side, SE NE	23	"	"	2	19	March 28th 1848	
				SW¼ of SE	8	34	15	40	00	Jany 29th 1848	
				NW¼ of NE	3	35	13	40	00	Sept 18th 1847	
				NW¼ of NE	3	"	"	40	00	April 5th 1848	
				SW¼ of NE	17	34	15	40	00	July 7th 1845	
				SW¼ of NE & W½ of SE	17	34	15	120	00	April 4th 1848	
				W½ of NE	31	33	15	80	00	June 21st 1847	Dist Same
				W½ of NE	31	33	15	80	00	March 27th 1848	" "
				off N end W. SW	33	35	12	30	00	May 10th 1847	
				off N end W½ SW	33	35	12	30	00	" 18th 1847	
				off N end W. SW	"	"	"	30	00	Feb 1st 1848	

Date of Transfer. 1848	No.	From whom transferred.	To whom transferred.	In-lots.	Out lots.	Block.
April 13th	1709	Sheriff of DeKalb County	Reuben L. Dawson			
" 15th	1710	James Johnston	S. W. Sprott			
" "	1711	S. W. Sprott	Philip Fluke			
" 26th	1712	David Hunt & wife	Cidney Albright			
" 27th	1713	Joseph S. Cobbout	Henry L. Ellsworth			
" "	"	Same	Same			
" "	"	Same	Same			
" "	"	Same	Same			
" "	"	Same	Same			
" 29th	1714	B. B. Dearborn & wife	Newman Whipple			
May 1st 1848	1715	Joseph Pensil & wife	John Fee			
" " "	1716	Stephen Turner	Same			
" " "	1717	Michael Hantz from	J. B. Rockwell & wife			
" " "	1718	Ruffus Beall	R L Douglass			
" " "	"	Same	Same			
" " "	1719	John Spencer & wife	Jerry Dilt			
" " "	1720	Same	Same			
" 2d "	1721	Henry D Scriffle & wife	John M Emerson			
" "	1722	Redwin A Handy	C. D. Handy			
" " "	1723	Henry Ernest & wife	John L Sing			
" " "	1724	John L Sing	Wm E Sing			
" "	1725	John M Hoover	Same			
" " "	1726	R L Dawson	Geo. W McConnell			
" 3d "	1727	Auditor of DeKalb Co.	E. G. Beard			
" 4th	1728	Aaron Hayne & wife	John Fridel	165 / 166		
" 5th	1729	C. T. Hillyer & wife	R. L. Dawson			
" "	1730	John Morris Com.	Philo Rumsey			
" "	1731	David Cosper & wife	John Dishler			
" "	1732	David Cosper guardian of Susan Chopps	Same			
" "	1733	Wm Wiley & wife	Daniel Dirr			
" "	1734	A Sumner & wife & S Clark	Jeremiah Plum			
" "	1735	John Disler & wife	Geo. Palmer			
" 6th	1736	John McDonough	Samuel W Ralston	"		

Name of Town.	Val. of lands.	Value of improvements.	Value of lands and improvements.	Description.	Sec.	Town.	Range.	Acres.	Hund.	Date of Deed.	REMARKS.
				E½ of SW¼	22	33	14	68	00	July 21st 1845	
				E½ of NE¼	31	34	13	80	00	April 1st 1848	
				In NE part, E½ NE¼	31	"	"	40	00	April 13th 1848	
				NW¼ of NE¼	3	35	13	40	00	" 8th "	"
				× W½ of SW¼	23	33	14	80	00	March 11th 1845	All in one deed
				× E½ of SE "	27	"	"	80	00	Same date	
				× W½ NE & E½ NW	28	"	"	160	00	Same date	
				× SE fr. of SW¼	33	"	"	173	51	Same date	
				× W½ of SE "	33	"	"			Same date	
				W½ of SE¼	8	34	12	80	00	" 23d 1848	
				off W side NW¼	2	35	14	72	50	April 22d 1847	
				W½ of SE "	12	"	"	80	00	" 29th 1848	
				S½ of NW "	23	34	13	80	00	May 1st 1848	
				E½ NW & NE¼	32	35	12	320	00	Feb. 2d 1848	
				W½ of SW "	20						
				W fr. of SW¼	14	33	14	121	31/100	Nov. 24th 1847	
				E½ of SE¼	15						
				NE¼ of SW¼	30	33	15	40	00	Sept. 15. 1846	
				in the S½ of	23	34	14	1	25	Feb. 10th 1847	
				NW¼	11	35	12	160	00	April 6th 1848	
				SE¼ of NW "	11	"	"	40	00	May 1st 1848	
				E½ of SW¼	11	"	"	80	00	April 28th 1848	
				W½ of NW¼	4	35	13	80	00	May 2d 1848	
				N½ of NE "	6	"	14			" 3d "	
Auburn O.P.						34	13			May 3d "	
				off N end E fr. NW	27	33	14	73	00	Nov. 6. 1847	
				& in NW cor. NE	27						
				W½ of NE¼	8	33	14	80	00	May 2d 1848	
				E½ of NE¼	27	34	12	80	00	July 3d 1847	Quit. Claim
				E½ of E½ of NE¼	27	"	"	40	00	Same 12 "	
				E½ of SE¼	3	34	13	80	00	May 1st 1848	
				E½ of NE¼	10	"	"	80	00	May 4th "	
				E½ of NE¼	27	34	12	80	00	" 5th "	
Auburn O.P.						34	13			April 4th 1848	

Date of Transfer.	No.	From whom transferred.	To whom transferred.	In-lots.	Out lots.	Block.
1848						
May 8th	1737	Wm W Burley & wife	Geo. & John W Hamilton			
" 9th	1738	John Menzolf & wife	John Martin			
" 10th 1848	1739	Geo. W Front & wife	Jacob B Hoover			
" "	"	Same	Jacob B Hoover			
May 12th "	1740	Polly Chappell	Elon Calkin			
" 15th "	1741	J S Dunfee	Geo. S Dunfee			
" " "	1742	Wesley Park & wife	Jacob Bachtal	83 / 150		
" 18th "	1743	Isaac H Edgington & wife	Harvey Baldwin			
" 19th "	1744	Geo. Shull & wife	Henry Beck			
" " "	1745	Wm Wiley & wife	Abraham Thaffee			
" 20th "	1746	Hugh R Porter & wife	Justin H Brown			
" "	"	Same	Same			
" "	1747	Justin H Brown & wife	John O P Sherlock			
" "	"	Same	Same			
" 24th	1748	Christian Wannamaker & wife	Wm Pryre			
" "	"	Same	Same			
" 29th	1749	E R Woodbury & wife	Benjamin Saunders			
June 3d	1750	Miller McNeil	Charles Miley			
" 8th	1751	Preslon Bowman & wife	Lyman Sherwood			
" "	"	Same	Same			
" 6th	1752	Levi G Hewett & wife	Jayne McCagen			
" 9th	1753	Daniel Rockwell	John Rockwell			
" "	1754	Ebenezer Jessup	Charles Ling			
" "	1755	Same	Martin Slowhocker			
" 10th	1756	John Cannon	Clement Ross			
" "	1757	John P. Rezner & wife	Wm H Imhoof			
" "	"	Same	Same			
" "	1758	Henry Clark & wife	Luke Hall			
" "	"	Same	Same			
" 12	1759	Nathan Campbell	from Lyman Chidsey			
" 13th	1760	Isaac Spencer & wife	Geo. W Front			
" "	"	Same	Same			
" 14	1761	James Bayles	Thomas Dolph			

Name of Town.	Val. of lands.	Value of improvements.	Value of lands and improvements.	Description.	Sec.	Town.	Range.	Acres.	Hund.s	Date of Deed.	REMARKS.
				in W½ of NEq	12	33	14	1	00	May 6th 1848	
				SE¼ of SWq & SE¼ of SEq	14 15	35 "	13 "	80	00	March 20 "	
				W½ of NWq	22	34	13	80	00	May 10th 1848	undivided
				off E side NEq	21	"	"	20	00		
				off S side SEq	4	34	12	100	00	April 23th 1848	
				NW "	24	35	12	160	00	Feb. 28th 1848	
Auburn O.P.						34	13			May 15th 1848	
				E½ of SEq	9	"	"	80	00	Oct. 6th 1846	
				NW¼ of NWq	25	35	14	40	00	May 20 1847	
				E½ of SEq	10	34	13	80	00	" 19th 1848	
	undivided	1/4 of		NEq	26	"	"	50	00	April 30. 1847	
	"	"		NW¼ of NWq	25	"	"				
	"	1/4 of		NEq	26	"	"	50	00	May 8th 1848	
	"	"		NW¼ of NWq	25	"	"				
				SWq	29	34	13	142	18	April 9th 1843	
				off N part NW face NWq	32	"	"	37	13		
				NEq	28	34	12	160	00	April 8th 1848	
				NE¼ NWq	20	34	13	40	00	Feb. 11th 1848	
				In SEq	31	35	14	156	59	March 28th 1848	
				In E½ NEq	31	"	"	3	41		
				SWq	2	34	12	160	00	June 5th 1848	
				In the N½ NW	12	34	13	48	80	June 8th 1848	
				W½ of NEq	14	35	12	80	00	June 8th "	
				E½ of SWq	2	"	"	80	00	"	
				NW¼ SW & SW NWq	5	33	12	80	00	Jan. 24 1848	
				W½ NWq	14	34	13	80	00		
				SW¼ of SWq	17	"	"	40	00		
				W½ of SWq	34	34	12	160	00	March 14th 1848	
				E½ of SEq	33	"	"				
				NE¼ of NWq	8	33	14	40	00	June 12, 1848	
	undivided	½ of		W½ of NW	22	34	13	50	00	July 13th 1848	dont alter on back
	"	½ of		off E side NEq	21	"	"				
				In Sec	30	35	13	4	41	Nov. 24th 1848	

Date of Transfer.	No.	From whom transferred.	To whom transferred.	In-lots.	Out lots.	Block.
1848						
June 14th	1762	Wilson Smith & wife	Robert Johnson			
" "	1763	Robert Johnston	Robert McKee			
" "	1764	Robert McKee	Andrew Cammel			
" 17th	1765	J. C. Spratt & wife	James Ralston			
" "	1766	David Wearn & wife	William Stroh		36	
" "	1767	Thomas Garrel	Daniel McDaniel			
" "	1768	James Bayles	Henry Curlings			
" "	1769	Leonard Shuttle Boyn	Catharine Sheaffer			
" "	1770	Wilson Story	Hayes Cullin			
" "	1771	Saml Duncelman & wife	Jacob Antrikin			
" "	"	Same	Same			
" 19	1772	Hiram Shepardson	Henry Gousen			
" 21st	1773	Henry A Falck & wife	Asa Fletcher			
" "	1774	Thomas Craig & wife	Daniel Rockwell			
" 21st	1775	Geo Shull & wife	Daniel Hammon			
" "	1776	William Rockwell & wife	John B Rockwell			
" "	1777	John P Reyman & wife	Isaac Sands			
" "	1778	Amos Hutchison & wife	Same		64	60.
" "	1779	E Barnard. M L Barnard C B Barnard. M L Barnard A S Barnard M. Barnard Emmily M Barnard	Geo " D Barnard			
" "	1780	Orson Fitch & wife	Robert Reed			
" "	1781	Ephraim Ellis & wife	Wm " Reynolds			
" "	1782	Same	Marshall County			
" 26	1783	Samuel Kister	John W Kister			
" "	1784	Geo B Shrader & wife	Horatio Blake			
" 27	1785	G. W. Patrick & wife	John Fansler			
" 30	1786	David Wearn & wife	Seymour Wearn	Chidsey		
" "	1787	Alexander Devilbiss	Nancy Shull			
" "	1788	Aaron Baker & wife	Henry A Shull			
July 12th 1848	1789	Nathan H Mathews & wife	Hiram Bramlage			
" 3d "	1790	Israel D Marley & wife	Archibald Smith			

Name of Town.	Val. of lands.	Value of improvements.	Value of lands and improvements.	Description.	Sec.	Town.	Range.	Acres.	Hund.	Date of Deed.	REMARKS.
				N½ of SE¼	26	3	4	13		80 00 Oct 11th 1845	
				N½ of SE¼	"	"	"	"		40 00 Sept 23 1846	
				N½ of SE¼	"	"	"	"		40 00 May 3d 1848	
				E½ NW¼	35	3	4	12		80 00 June 17th 1848	
Salem O.P.						3	4	13		" " "	
				Jan SE¼ SW¼	6	3	4	15		6 56 April 1st 1848	
				Jan SW¼	30	3	5	13		7 00 June 15th 1848	
				N½ NE¼	21	3	5	14		80 00 Sept 23d 1847	
				NE¼ of NW¼	22	3	5	12		40 00 June 14th 1848	
				N½ NW¼	15	3	5	12		80 00 June 17th 1848	
				S½ NW¼	10	"	"			80 00 " " "	
				W½ of SW¼	24	3	5	12		80 00 June 29th 1846	
				Jan SW¼	28	3	3	14		9 75 March 9th 1848	
				NE¼ of SW¼	1	3	4	13		40 00 June 10th 1848	
				NE¼ NE¼	26	3	5	14		40 00 May 22 1847	
				Jan NE¼ NW¼	12	3	4	13		10 00 June 24th 1848	
				E½ NW¼	22	"	"			80 00 Aug 3d 1846	
Salem						"	"			May 27 1848	
				NE¼ SW¼ NW¼	31	3	4	14		80 00 Oct 18th 1847	Quit claim
				NW¼	17	3	3	12		160 00 June 24th 1848	
				E½ NE¼	1	3	3	13		80 00 May 26th 1848	
				E½ NE¼	1	"	"			80 00 " " "	
				NW¼ SE¼	15	3	4	14		80 00 Jany 15 1844	
				Off N side SE¼	4	3	4	12		60 00 June 26th 1848	
				NW¼	6	3	4	13		107 00 May 16th 1848	
				E¼ SE¼	"	32	"	"		40 00 June 24th "	
				E½ SE¼	30	3	3	14		80 00 April 27 1848	
				NE¼	24	3	4	12		160 00 March 24th "	
				Jan NW¼ SE¼	27	3	4	14		30 00 May 22d 1848	
				NE¼ SW¼ NW¼	9	3	5	14		120 00 June 27th 1848	

Date of Transfer.	No.	From whom transferred.	To whom transferred.	In-lots.	Out lots.	Block.
July 5th 1848	1791	Lyman Sherwood & wife	Henry Albright			
"	"	" " "	" "			
" "	1792	Robert Culbertson & wife	Charles Cosper			
" 7th "	1793	John Fee & wife	Miles Waterman			
" " "	1794	John Snook & wife	B B & R Dearborn			
" " "	1795	Benj. Maxwell & wife	Wm Woods			
" 8th "	1796	Ebenezer Jessup	John M Hoover			
" 10th "	1797	Charles Cosper & wife	Woodbury & Watkins			
" "	1798	William Hall & wife	Arial Walden	85		
" "	1799	Same	Same	85		
" "	1800	Thos. Williams & wife	Otho Means			
" "	1801	Otho Means	Woodbury & Watkins			
" "	1802	Joseph Miller	Same	219		
" "	1803	David Weaver & wife	Same	243 244 284 295		
" "	1804	Aaron Hague & wife	Same	220		
" "	1805	A. S. Bissell & wife	Lyman Green			
" "	1806	Moses Somers & "	Solomon Ensley			
" "	1807	Jacob Ensley & wife	Frederick Rhum			
" 11	1808	Ebenezer Jessup	Onesimus Lawrence			
" "	1809	Tate Watson	Francis Young			
" "	1810	Francis Young	Clement & Hudmut			
" "	1811	Clement & Hudmut	Herman Farnham			
" "	1812	Herman Farnham & wife	Asahel C Night			
" "	1813	R. L. Douglass & wife	James McCage			
" 12	1814	Daniel Lipe & wife	Christian McKintiffe			
" 13.	1813	John Tatman	Greenwood Jacob			
" "	1814	Wm Boice	Same			
" 14	1815	O Wetmore	Amos Hutchison	49 70		

Name of Town.	Val. of lands.	Value of improvements.	Value of lands and improvements.	Description.	Sec.	Town.	Range.	Acres.	Hund.	Date of Deed.	REMARKS.
				In S E q	31	35	14				
				" E ½ of N E q	"	"	"	160	00	June 18th 1848	one Deed
				off W p. N W N W q	6	33	14	2000		Sept 15th 1847	
				N E "	17	35	14	160	00	June 23d 1848	
				W ½ of S W q	4	34	12	8000		March 24th "	
				N E ¼ N W q	21	34	14	4000		June 22d 1847	
				N ½ of S E q	15	35	12	8000		Apl 28th 1848	
				off W p. N W N W	6	33	14	2000		July 8th 1848	
Vienna undivided ½ of					6	33	15			Oct 19th 1847	
Same	Same	"			6	"	"			June 5th 1848	
				S ½ of S E q	30	34	14	8000		June 26th 1846	
				S ½ of S E q	30	"	"	8000		" 19th 1848	
Auburn O P						34	13			March 21st "	
Same						"	"			June 29th 1848	
Same						"	"			April 7th 1848	
				In S E cor of	2	34	12	650		Feb 8th 1847	
				W ½ of S W q	11	33	12	8000		June 14th 1848	
				N W ¼ of S E q	7	34	13	4000		July 10th 1848	
				S W q	9	35	12	16000		April 1st 1847	
				E ½ of N E "	9	33	13	8000		Aug 18th 1845	
				E ½ of N E "	9	"	"	8000		Feb 17th 1846	
				Same	"	"	"	"	"	June 1st "	
				Same	"	"	"	"	"	" 9th 1848	
				E ½ of N W q	32	35	12	8000		June 19th 1848	
				W ½ N E & E ½ N W q	10	34	13	160	00	" 20th "	
				N W ¼ S W q	36	34	14	4000		July 3d 1848	
				N E ¼ of S W "	31	34	15	41	50	March 7th 1848	
Auburn O P						34	13			March 27 1848	

77 01499 52

(16)

Eckhart Public Library

603 S. Jackson Street Auburn, IN 46706
Phone: 219-925-2414

Patron is responsible for all
material borrowed.

ECKHART PUBLIC LIB.
8401 9100 062 352 6